

Return: Joyce Bradley/Admin  
BCC



RESOLUTION NO. 2004 - 131

Rec 579.50

A RESOLUTION OF NASSAU COUNTY, FLORIDA, ADOPTING A NON-AD VALOREM ASSESSMENT ROLL FOR A NON-AD VALOREM ASSESSMENT WITHIN THE SOUTH AMELIA ISLAND SHORE STABILIZATION MUNICIPAL SERVICE BENEFIT UNIT OF NASSAU COUNTY AS DESCRIBED HEREIN FOR THE PURPOSE OF PAYING THE COST OF CERTAIN CAPITAL IMPROVEMENTS AND COSTS RELATED THERETO CONSTITUTING A BEACH RENOURISHMENT PROJECT WITHIN SAID AREA; SPECIFYING THE UNIT OF MEASUREMENT FOR, AND THE AMOUNT OF, SAID ASSESSMENT; SPECIFYING THE NUMBER OF YEARS SAID ASSESSMENT IS TO BE LEVIED; PROVIDING FOR ANNUAL APPROVAL AND ADJUSTMENTS TO THE AMOUNT AND UNIT OF MEASUREMENT OF THE ASSESSMENT; SPECIFYING THE PUBLIC SERVICES AND ADMINISTRATIVE COSTS RELATING THERETO TO BE PAID FROM SAID ASSESSMENT; MAKING FINDINGS; AUTHORIZING AND DIRECTING THE CHAIRMAN OF THE BOARD OF COUNTY COMMISSIONERS TO CERTIFY SAID ASSESSMENT ROLL; AUTHORIZING AND DIRECTING APPROPRIATE COUNTY OFFICIALS TO DO ALL THINGS NECESSARY TO CARRY OUT THIS RESOLUTION; PROVIDING AN EFFECTIVE DATE.

WHEREAS, Ordinance 93-14, enacted by the Board of County Commissioners of Nassau County, Florida, as amended by Ordinance No. 94-1 (collectively and as further amended in accordance with its terms, the "Ordinance"), provides an authorization and method for the levy, collection and enforcement of non-ad valorem assessments by Nassau County for beach renourishment benefiting the South Amelia Island Shore Stabilization Municipal Service Benefit Unit; and

WHEREAS, pursuant to Resolution No. 2002-035 adopted by the Board of County Commissioners of Nassau County on February 25, 2002, the Board of County Commissioners expressed its intent to undertake a public improvement constituting a beach nourishment project benefiting properties located in the South Amelia Island Shore Stabilization Municipal Services Benefit Unit ("MSBU") within Nassau County as more particularly described in said resolution and declaring the cost of said project shall be paid by federal and state government grant funds and special assessments levied against real property located in the MSBU specially benefited by the project, which special assessments may be pledged as security for and used to pay debt service on bonds, notes or other obligations issued to finance the cost of the project; and

WHEREAS, the Board of County Commissioners of Nassau County previously adopted Resolution No. 2004-37, establishing an

FILE 200491585 OR BOOK 01258 PGS 1256-1323 RECORDED 09/16/2004 14:18:48 NASSAU COUNTY, J.M. OXLEY, JR. CLERK

assessment roll for the MSBU; and

WHEREAS, the Board of County Commissioners desires to adjust said assessment roll based upon changes in the proposed assessed valuations of properties within the MSBU.

NOW, THEREFORE BE IT RESOLVED BY THE BOARD OF COUNTY COMMISSIONERS OF NASSAU COUNTY, this 13th day of September, 2004 that:

**Section 1.** The recitals set forth above are hereby adopted by and incorporated into this Resolution as findings of the Board of County Commissioners of Nassau County, Florida.

**Section 2.** The revised non-ad valorem assessment roll for the non-ad valorem assessment on the real properties identified on such roll, all of which are located within the MSBU, is hereby adopted for the purpose of establishing the special assessments to finance the cost of the Beach Project. A copy of the assessment roll is attached hereto as Exhibit "A" and by reference made a part hereof.

**Section 3.** (a) The unit of measurement and the methodology to be used for determining the assessment to be levied on real property located in the MSBU to pay the cost of the Beach Project pursuant to this Resolution (the "Beach Project Assessment") are as follows:

1. The total annual debt service for bonds, notes or other obligations issued to finance the cost of the Beach Project and paid from the Beach Project Assessment (for purposes hereof, total annual debt service includes an interest rate of 1% above the rate on the bonds issued to finance the Beach Project, as permitted by the Ordinance) is divided between commercial properties and residential properties (13.5% of estimated debt service is assigned to commercial properties in the aggregate and 86.5% of the estimated debt service is assigned to residential properties in the aggregate).

2. The total debt service to be paid from the Beach Project Assessment on commercial properties is allocated in accordance with the proposed 2004 just valuation of each property as reflected by the records of the Nassau County Property Appraiser.

3. One-half of the total debt service to be paid from the Beach Project Assessment on residential properties (43.25% of total debt service) is allocated to all residential units or properties equally.

4. One-half of the total debt service to be paid from the Beach Project Assessment on residential properties (43.25% of total debt service) is allocated to those residential properties located in three zones within the MSBU based upon location. Zone 1 includes all residential properties facing or fronting the Atlantic Ocean and is allocated 56.83% of the remaining debt service. Zone 2 includes all residential properties located within the MSBU east of State Road A1A and not facing or fronting the Atlantic Ocean and is allocated 19.35% of the remaining debt service. Zone 3 includes residential properties located within the MSBU and west of State Road A1A and is allocated the remaining 23.82% of debt service.

5. Within each of the three (3) zones described in 4., 30% of the total debt service derived from the Beach Project Assessment is divided among all properties or units equally and 70% of the total debt service within each zone is allocated to each property or unit according to its proposed 2003 just valuation as reflected by the records of the Nassau County Property Appraiser.

6. The units of measurement for calculation of the assessments as set forth in paragraphs 1 through 5 above shall be adjusted and the assessments recalculated for each fiscal year due to changes in the assessed valuation of real property and changes in the use of property within the MSBU, including new construction.

7. (a) The mathematical formulas applying the methodology and units of measurements set forth above to determine the assessment for each parcel or unit being assessed hereunder shall be those formulas, applying the constants and variables, set forth in Exhibit "C" hereof and incorporated herein as part of this Resolution.

(b) The units of measurement for and the formulas to determine the Beach Project Assessment for the fiscal year beginning on October 1, 2004 as to each property described in Exhibit "A", shall be as set forth in Section 2 hereof and Exhibit "B" hereof, and, thereafter, such units of measurement and formulas are subject to approval and adjustment each year by resolution adopted by the Board of County Commissioners, which adjustment shall only be based on the following factors affecting the amount of the individual assessments: change in the use or value, or status of properties located within the MSBU; changes in the debt service for any bonds, notes or other obligations issued by Nassau County to finance the Beach Project; or due to varying interest rates. The adjustment to the assessments authorized by this Resolution shall not be based on any additional amount being assessed for additions to the Beach Project or for any other projects or undertakings of Nassau County other than those set forth in this Resolution.

**Section 4.** The amount of the Beach Project Assessment for each specific property located within the MSBU for the fiscal year beginning October 1, 2004 shall be provided in Exhibit "A".

**Section 5.** The Board of County Commissioners hereby finds, determines, and declares that the affected properties within the MSBU are specifically benefited by the Beach Project Assessment and that the method used to allocate the costs of the Beach Project Assessment as described in this Resolution, is fair and reasonable. In no event shall the Beach Project Assessment exceed the special benefit received thereby.

**Section 6.** The Beach Project Assessment shall be levied for the fiscal year beginning October 1, 2002, and may be levied for up to a total of five (5) years, subject only to such annual adjustments as are described in this Resolution.

**Section 7.** The costs of the Beach Project are to be paid from the proceeds of the Beach Project Assessment and the proceeds of the Beach Project Assessment are not to be used for any other purpose unrelated to the Beach Project. The costs for the portion of the Beach Project to be paid from the Beach Project Assessment shall not exceed Four Million Dollars (\$4,000,000) as more particularly described in Exhibit "C", which is attached hereto and by reference made a part hereof.

**Section 8.** (a) The Board of County Commissioners does hereby find that all statutory prerequisites to the adoption of the non-ad valorem assessment roll for the Beach Project Assessment have been satisfied, including (i) providing notice by first class United States Mail to all affected property owners within the MSBU, (ii) providing notice by publication in a newspaper of general circulation within Nassau County in accordance with the requirements of Ordinance No. 94-1 and Chapter 197, Florida Statutes, and (iii) a public hearing being held by the Board of County Commissioners as provided in such notices.

(b) Accordingly, the Board of County Commissioners hereby declares that the Beach Project Assessments for the fiscal year beginning October 1, 2004, shall be collected pursuant to the Uniform Method of Collection authorized in the Ordinance and Chapter 197, Florida Statutes.

**Section 9.** (a) The Board of County Commissioners does hereby authorize and direct the Chairman of the Board of County Commissioners to certify the revised non-ad valorem assessment roll for the Beach Project Assessment to the Tax Collector of Nassau County, Florida, and other appropriate officials and entities involved in the levy and collection of the assessments

determined by this Resolution no later than September 15, 2004.

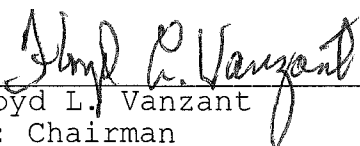
(b) Appropriate officials of Nassau County are hereby authorized to do all things necessary to carry out the terms and conditions of this Resolution, including the mailing of notices to owners of real property against which the assessments are being levied setting forth the amount of such assessment, the date on which it is due, and the date on which an enforceable lien will be imposed upon the property if the assessment has not been paid in full, the levy and collection of the special assessments, the expenditure of the proceeds from the Beach Project Assessment, and contracting with other persons, including the South Amelia Island Shore Stabilization Association, Inc. ("SAISSA"), to administer, plan, and operate the Beach Project provided that any such proposed agreements or contracts shall be presented to the Board of County Commissioners for its consideration.

**Section 10.** Resolution No. 2004-37, to the extent inconsistent with the provisions hereof, is hereby modified and amended.


**Section 11.** This Resolution shall take effect immediately upon its adoption.

**DONE AND ADOPTED** in Regular Session this 13th day of September, 2004.


BOARD OF COUNTY COMMISSIONERS  
OF NASSAU COUNTY, FLORIDA

  
\_\_\_\_\_  
Floyd L. Vanzant  
Its: Chairman

ATTEST:

  
\_\_\_\_\_  
J. M. "CHIP" OXLEY, JR.  
Its: Ex-Officio Clerk

Approved as to form by the  
Nassau County Attorney:



---

MICHAEL S. MULLIN, ESQUIRE  
Its: County Attorney

h/anne/res/saiss

**EXHIBIT "A"**

(Assessment Roll Showing Property and Amount of Assessment)

SAISS-MSBU TAX ROLL 2004-2005

PRP_PARCEL_NUMBER	PRP_NAME	PRP_JUST_VALUE	PRP_LEGAL_LINES_1	PRP_LEGAL_LINES_3	N'brhd	ERU	BASE (base alloc / (# units * ERU)	Category Value (70%)	Category Unit (30%)	Sub Total Assmt	PROPOSED ASSMT	
00-00-30-0087-0001-00A0	SPITZER MARY JO	585,000	UNIT 1-A	AMELIA RETREAT 1 OR 410/362	1	1	\$200.84	\$203.67	\$79.74	484.2443	\$484.24	0.1150%
00-00-30-0087-0001-00C0	MARTIN ROBERT B & NANCY J	585,000	UNIT 1-C	AMELIA RETREAT II	1	1	\$200.84	\$203.67	\$79.74	484.2443	\$484.24	0.1150%
00-00-30-0087-0002-00A0	WOODALL CAROL B	585,000	UNIT 2-A	AMELIA RETREAT 1 OR 410/362	1	1	\$200.84	\$203.67	\$79.74	484.2443	\$484.24	0.1150%
00-00-30-0087-0002-00C0	NELSON RICHARD A & JANET E	585,000	UNIT 2-C	AMELIA RETREAT II	1	1	\$200.84	\$203.67	\$79.74	484.2443	\$484.24	0.1150%
00-00-30-0087-0003-00A0	WEINSTEIN BARBARA J	585,000	UNIT 3-A	AMELIA RETREAT 1 OR 410/362	1	1	\$200.84	\$203.67	\$79.74	484.2443	\$484.24	0.1150%
00-00-30-0087-0003-00C0	UPHAM BRADLEY & MARY D (ROS) &	585,000	UNIT 3-C	AMELIA RETREAT II	1	1	\$200.84	\$203.67	\$79.74	484.2443	\$484.24	0.1150%
00-00-30-0087-0004-00A0	STEWART JAMES W	585,000	UNIT 4-A	AMELIA RETREAT 1 OR 410/362	1	1	\$200.84	\$203.67	\$79.74	484.2443	\$484.24	0.1150%
00-00-30-0087-0004-00C0	HOUK DOROTHY A	585,000	UNIT 4-C	AMELIA RETREAT II	1	1	\$200.84	\$203.67	\$79.74	484.2443	\$484.24	0.1150%
00-00-30-0087-0005-00A0	MEEKS MACK L (60%INT) &	585,000	UNIT 5-A	AMELIA RETREAT 1 OR 410/362	1	1	\$200.84	\$203.67	\$79.74	484.2443	\$484.24	0.1150%
00-00-30-0087-0005-00C0	PATEL PRADIP I	585,000	UNIT 5-C	AMELIA RETREAT II	1	1	\$200.84	\$203.67	\$79.74	484.2443	\$484.24	0.1150%
00-00-30-0087-0006-00A0	HILL JAMES C & MARY B	585,000	UNIT 6-A	AMELIA RETREAT 1 OR 410/362	1	1	\$200.84	\$203.67	\$79.74	484.2443	\$484.24	0.1150%
00-00-30-0087-0006-00C0	MOSELEY PROPERTIES LP	585,000	UNIT 6-C	AMELIA RETREAT II	1	1	\$200.84	\$203.67	\$79.74	484.2443	\$484.24	0.1150%
00-00-30-0087-0007-00A0	HARTMAN VIRGINIA L/E	585,000	UNIT 7-A	AMELIA RETREAT 1 OR 410/362	1	1	\$200.84	\$203.67	\$79.74	484.2443	\$484.24	0.1150%
00-00-30-0087-0007-00C0	ROSENZWEIG ARNOLD I & ALTA G	585,000	UNIT 7-C	AMELIA RETREAT II	1	1	\$200.84	\$203.67	\$79.74	484.2443	\$484.24	0.1150%
00-00-30-0087-0008-00A0	MARTIN JEANNE O	585,000	UNIT 8-A	AMELIA RETREAT 1 OR 410/362	1	1	\$200.84	\$203.67	\$79.74	484.2443	\$484.24	0.1150%
00-00-30-0087-0008-00C0	STAHL ROY H & CORINNE J	585,000	UNIT 8-C	AMELIA RETREAT II	1	1	\$200.84	\$203.67	\$79.74	484.2443	\$484.24	0.1150%
00-00-30-0087-0009-00A0	HAYES ROBERT L JR & GEORGIA C	585,000	UNIT 9-A	AMELIA RETREAT 1 OR 410/362	1	1	\$200.84	\$203.67	\$79.74	484.2443	\$484.24	0.1150%
00-00-30-0087-0009-00C0	HILL MICHAEL D & JAYNE B (TIC)	585,000	UNIT 9-C	AMELIA RETREAT II	1	1	\$200.84	\$203.67	\$79.74	484.2443	\$484.24	0.1150%
00-00-30-0087-0010-00A0	NEAL ELLEN JULIA TRUSTEE	585,000	UNIT 10-A	AMELIA RETREAT 1 OR 410/362	1	1	\$200.84	\$203.67	\$79.74	484.2443	\$484.24	0.1150%
00-00-30-0087-0010-00C0	ACREE RUSSELL A & ANSLEY N	585,000	UNIT 10-C	AMELIA RETREAT II	1	1	\$200.84	\$203.67	\$79.74	484.2443	\$484.24	0.1150%
00-00-30-0087-0011-00A0	ACREE LUCILLA K & RANDALL S	585,000	UNIT 11-A	AMELIA RETREAT 1 OR 410/362	1	1	\$200.84	\$203.67	\$79.74	484.2443	\$484.24	0.1150%
00-00-30-0087-0011-00C0	TRUE TIMOTHY C & THEA G	585,000	UNIT 11-C	AMELIA RETREAT II	1	1	\$200.84	\$203.67	\$79.74	484.2443	\$484.24	0.1150%
00-00-30-0087-0012-00A0	CHEELEY CHARLES R	585,000	UNIT 12-A	AMELIA RETREAT 1 OR 410/362	1	1	\$200.84	\$203.67	\$79.74	484.2443	\$484.24	0.1150%
00-00-30-0087-0012-00C0	HOBART RICHARD B & NANCY J	585,000	UNIT 12-C	AMELIA RETREAT II	1	1	\$200.84	\$203.67	\$79.74	484.2443	\$484.24	0.1150%
00-00-30-0545-0101-0000	BEDERMAN DAVID J &	370,000	UNIT 101 PHASE I &	THE RESIDENCE OR 508/499	1	1	\$200.84	\$128.82	\$79.74	409.3911	\$409.39	0.0727%
00-00-30-0545-0102-0000	NILL C JOHN TRUSTEE	370,000	UNIT 102 PHASE I	THE RESIDENCE OR 508/499	1	1	\$200.84	\$128.82	\$79.74	409.3911	\$409.39	0.0727%
00-00-30-0545-0103-0000	HAWKINS SUSAN C TRUSTEE	380,000	UNIT 103 PHASE I	THE RESIDENCE OR 508/499	1	1	\$200.84	\$132.30	\$79.74	412.8726	\$412.87	0.0747%
00-00-30-0545-0104-0000	GLOVER JOHN G & CAROLYN E	370,000	UNIT 104 PHASE I & C	OR 640 PG 1056	1	1	\$200.84	\$128.82	\$79.74	409.3911	\$409.39	0.0727%
00-00-30-0545-0105-0000	OCHSNER ALFRED B JR	400,000	UNIT 105 PHASE I	THE RESIDENCE OR 508/499	1	1	\$200.84	\$139.26	\$79.74	419.8357	\$419.84	0.0786%
00-00-30-0545-0106-0000	KELLY EDWARD P & MARY ANN	370,000	UNIT 106 PHASE I	THE RESIDENCE OR 508/499	1	1	\$200.84	\$128.82	\$79.74	409.3911	\$409.39	0.0727%
00-00-30-0545-0107-0000	COWLEY MICHAEL J & SUZANNE M	375,000	UNIT 107 PHASE I	THE RESIDENCE OR 508/499	1	1	\$200.84	\$130.56	\$79.74	411.1318	\$411.13	0.0737%
00-00-30-0545-0108-0000	WOOD LARRY A & R AILENE	375,000	UNIT 108 PHASE I	THE RESIDENCE OR 508/499	1	1	\$200.84	\$130.56	\$79.74	411.1318	\$411.13	0.0737%
00-00-30-0545-0201-0000	CURTIS EDWARD M & VALTA KAY	375,000	UNIT 201 PHASE I	THE RESIDENCE OR 508/499	1	1	\$200.84	\$130.56	\$79.74	411.1318	\$411.13	0.0737%
00-00-30-0545-0202-0000	FARRAR CAROLE TRSUTEE	380,000	UNIT 202 PHASE I	THE RESIDENCE OR 508/499	1	1	\$200.84	\$132.30	\$79.74	412.8726	\$412.87	0.0747%



SAISS-MSBU TAX ROLL 2004-2005

00-00-30-0545-0203-0000	NOBIS TERRY & MELANIE A	400,000	UNIT 203 PHASE I	THE RESIDENCE OR 508/499	1	1	\$200.84	\$139.26	\$79.74	419.8357	\$419.84	0.0786%
00-00-30-0545-0204-0000	JACKSON KEITH W &	370,000	UNIT 204 PHASE I	THE RESIDENCE OR 508/499	1	1	\$200.84	\$128.82	\$79.74	409.3911	\$409.39	0.0727%
00-00-30-0545-0205-0000	YOUNG ANDREW W	375,000	UNIT 205 PHASE I	THE RESIDENCE OR 508/499	1	1	\$200.84	\$130.56	\$79.74	411.1318	\$411.13	0.0737%
00-00-30-0545-0206-0000	CATES CHRISTOPHER U & JOY C	375,000	UNIT 206 PHASE I	THE RESIDENCE OR 508/499	1	1	\$200.84	\$130.56	\$79.74	411.1318	\$411.13	0.0737%
00-00-30-0546-0001-0000	SEA VILLAS LIMITED PARTNERSHIP	500,000	LOT 1 PT OR 924	THE RESIDENCE PB 5/149-152	1	1	\$200.84	\$174.08	\$79.74	454.6512	\$454.65	0.0983%
00-00-30-0546-0002-0000	WATT THOMAS J & JANE C	1,083,024	LOT 2	WALL ESMT PT OR 719/1079	1	1	\$200.84	\$377.06	\$79.74	657.6338	\$657.63	0.2129%
00-00-30-0546-0003-0000	SEA VILLAS LIMITED PARTNERSHIP	1,087,451	LOT 3 PT OR 924	THE RESIDENCE PB 5/149-152	1	1	\$200.84	\$378.60	\$79.74	659.1750	\$659.18	0.2138%
00-00-30-0546-0004-0000	PERLIS LYNETTE H	1,077,327	LOT 4	WALL ESMT PT OR 719/1079	1	1	\$200.84	\$375.08	\$79.74	655.6503	\$655.65	0.2118%
00-00-30-0546-0005-0000	NORRIS RONALD B	1,155,762	LOT 5	WALL ESMT PT OR 719/1079	1	1	\$200.84	\$402.38	\$79.74	682.9578	\$682.96	0.2272%
00-00-30-0546-0006-0000	FINLEYSON CLARENCE	1,732,634	LOT 6 & 7 EX S-1 OF	VIEW ESMT PT OR 719/1079	1	1	\$200.84	\$603.22	\$79.74	883.7986	\$883.80	0.3406%
00-00-30-0546-0008-0000	BOWLING J MICHAEL	1,000,000	LOTS 8 & 9 IN OR 79	THE RESIDENCE PB 5/149-152	1	1	\$200.84	\$348.15	\$79.74	628.7286	\$628.73	0.1966%
00-00-30-0546-0010-0000	SCHULZE HORST H	500,000	LOT 10 PT OR 70	THE RESIDENCE PB 5/149=152	1	1	\$200.84	\$174.08	\$79.74	454.6512	\$454.65	0.0983%
00-00-30-0546-0011-0000	SCHULZE HORST H	500,000	LOT 11 PT OR 70		1	1	\$200.84	\$174.08	\$79.74	454.6512	\$454.65	0.0983%
00-00-30-0546-0012-0000	SCHULZE HORST H	500,000	LOT 12 PT OR 70		1	1	\$200.84	\$174.08	\$79.74	454.6512	\$454.65	0.0983%
00-00-30-0546-0013-0000	SCHULZE HORST H	500,000	LOT 13 PT OR 70		1	1	\$200.84	\$174.08	\$79.74	454.6512	\$454.65	0.0983%
00-00-30-0546-0014-0000	MCCRACKEN ELLIS JR & JACQUELYN	1,947,443	LOTS 14 & 15 IN OR 7		1	1	\$200.84	\$678.01	\$79.74	958.5854	\$958.59	0.3828%
00-00-30-0546-0016-0000	BOWMAN LILLIE W	1,999,249	LOTS 16 & 17	THE RESIDENCE PB 5/149-152	1	1	\$200.84	\$696.05	\$79.74	976.6219	\$976.62	0.3930%
00-00-30-0546-0018-0000	CAYE C G JR & DEBORAH	1,225,013	LOT 18 PT OR 93		1	1	\$200.84	\$426.49	\$79.74	707.0679	\$707.07	0.2408%
00-00-30-0546-0019-0000	CAYE C G JR & DEBORAH	500,000	LOT 19 PT OR 93		1	1	\$200.84	\$174.08	\$79.74	454.6512	\$454.65	0.0983%
00-00-30-0546-0020-0000	FLYNN JAMES F & JANET A	500,000	LOT 20 PT OR 724		1	1	\$200.84	\$174.08	\$79.74	454.6512	\$454.65	0.0983%
00-00-30-0546-0021-0000	FLYNN JAMES F & JANET A	500,000	LOT 21 PT OR 724		1	1	\$200.84	\$174.08	\$79.74	454.6512	\$454.65	0.0983%
00-00-30-0546-0022-0000	SMITH PATRICIA ASHLEY	1,457,778	LOTS 22 & 23		1	1	\$200.84	\$507.53	\$79.74	788.1062	\$788.11	0.2865%
00-00-30-0603-0001-0000	HARRELD MARY GILLILAN TRUSTEE	2,454,616	LOT 1	AMNDMT ESMT IN OR 800/516 &	1	1	\$200.84	\$854.59	\$79.74	1,135.1601	\$1,135.16	0.4825%
00-00-30-0603-0002-0000	FEHRMAN DONALD GARRY & SIGRID	2,887,526	PO BOX 16779		1	1	\$200.84	\$1,005.31	\$79.74	1,285.8798	\$1,285.88	0.5678%
00-00-30-0603-0003-0000	DOUGLAS CURT L	1,600,000	LOT 3	ESMT AGREEMENT PT OR 766/1	1	1	\$200.84	\$557.05	\$79.74	837.6214	\$837.62	0.3145%
00-00-30-0603-0004-0000	HOFFMAN CREIGHTON & ANDREA C	1,600,000	LOT 4	ESMT AGREEMENT PT OR 766/1	1	1	\$200.84	\$557.05	\$79.74	837.6214	\$837.62	0.3145%
00-00-30-0603-0005-0000	HATWELL DAVID M	2,176,923	LOT 5	ESMT IN PT OR 441/518	1	1	\$200.84	\$757.91	\$79.74	1,038.4799	\$1,038.48	0.4279%
00-00-30-0603-0006-0000	SMYTH NANCY E (80% INT) &	2,444,888	LOT 6	CASE # 01-414-CA	1	1	\$200.84	\$851.20	\$79.74	1,131.7725	\$1,131.77	0.4806%
00-00-30-0603-0007-0000	JENKINS JOHN W III & DEBORAH	2,969,311	LOT 7	ESMT AGREEMENT PT OR 766/1	1	1	\$200.84	\$1,033.78	\$79.74	1,314.3536	\$1,314.35	0.5837%
00-00-30-0603-0008-0000	JADEJA JASWANT & LEENA	1,600,000	LOT 8	ESMT AGREEMENT PT OR 766/1	1	1	\$200.84	\$557.05	\$79.74	837.6214	\$837.62	0.3145%
00-00-30-0603-0009-0000	YOUNG GRANT O & ELORIA T	1,600,000	LOT 9	ESMT AGREEMENT PT OR 766/1	1	1	\$200.84	\$557.05	\$79.74	837.6214	\$837.62	0.3145%
00-00-30-0603-0010-0000	EASTERLY DAVID E TRUSTEE	2,149,741	LOT 10	ESMT AGREEMENT PT OR 766/1	1	1	\$200.84	\$748.44	\$79.74	1,029.0164	\$1,029.02	0.4228%
00-00-30-0603-0011-0000	STERENBERG JAMES W & PATRICIA	2,873,475	LOT 11	ESMT AGREEMENT PT OR 766/1	1	1	\$200.84	\$1,000.41	\$79.74	1,280.9878	\$1,280.99	0.5648%
00-00-30-0603-0012-0000	DORMAN DAVID & SUSAN TRUSTEES&	2,829,502	LOT 12	ESMT AGREEMENT PT OR 766/1	1	1	\$200.84	\$915.47	\$79.74	1,196.0475	\$1,196.05	0.5169%
00-00-30-0607-0101-0000	GRAHAM KENNETH J	575,000	UNIT 101	SEASIDE RETREAT CONDO	1	1	\$200.84	\$200.19	\$79.74	480.7628	\$480.76	0.1130%
00-00-30-0607-0102-0000	KELLY MARJORIE	575,000	UNIT 102	SEASIDE RETREAT CONDO	1	1	\$200.84	\$200.19	\$79.74	480.7628	\$480.76	0.1130%
00-00-30-0607-0103-0000	OTT ADELINE WELLS	465,000	UNIT 103	SEASIDE RETREAT CONDO	1	1	\$200.84	\$161.89	\$79.74	442.4658	\$442.47	0.0914%

SAISS-MSBU TAX ROLL 2004-2005

00-00-30-0607-0104-0000	HASTY PAUL L BRENDA TRUSTEES	465,000	UNIT 104	SEASIDE RETREAT CONDO	1	1	\$200.84	\$161.89	\$79.74	442.4658	\$442.47	0.0914%
00-00-30-0607-0105-0000	KNIPPEL M JOHN & BETTY P	625,000	UNIT 105	SEASIDE RETREAT CONDO	1	1	\$200.84	\$217.60	\$79.74	498.1705	\$498.17	0.1229%
00-00-30-0607-0106-0000	ZIMMERMAN JOHN W & CHARLOTTE M	625,000	UNIT 106	SEASIDE RETREAT CONDO	1	1	\$200.84	\$217.60	\$79.74	498.1705	\$498.17	0.1229%
00-00-30-0607-0107-0000	DUEWEL JAMES L TRUSTEE	525,000	UNIT 107	SEASIDE RETREAT CONDO	1	1	\$200.84	\$182.78	\$79.74	463.3550	\$463.36	0.1032%
00-00-30-0607-0108-0000	WATTS SANDRA M	525,000	UNIT 108	SEASIDE RETREAT CONDO	1	1	\$200.84	\$182.78	\$79.74	463.3550	\$463.36	0.1032%
00-00-30-0607-0109-0000	HINTON JUDITH HARRELL TRUSTEE	585,000	UNIT 109	SEASIDE RETREAT CONDO	1	1	\$200.84	\$203.67	\$79.74	484.2443	\$484.24	0.1150%
00-00-30-0607-0110-0000	SUMMEROUR MARTHA P	585,000	UNIT 110	SEASIDE RETREAT CONDO	1	1	\$200.84	\$203.67	\$79.74	484.2443	\$484.24	0.1150%
00-00-30-0607-0111-0000	OSBON JAMES B & BEATRICE M	645,000	UNIT 111	SEASIDE RETREAT CONDO	1	1	\$200.84	\$224.56	\$79.74	505.1336	\$505.13	0.1268%
00-00-30-0607-0112-0000	PANUCCI DONNA L	645,000	UNIT 112	SEASIDE RETREAT CONDO	1	1	\$200.84	\$224.56	\$79.74	505.1336	\$505.13	0.1268%
00-00-30-0607-0113-0000	SNOW ASBURY D JR	750,000	UNIT 113	SEASIDE RETREAT CONDO	1	1	\$200.84	\$261.12	\$79.74	541.6899	\$541.69	0.1474%
00-00-30-0607-0114-0000	CARPENTER DONALD M & KELLY R	750,000	UNIT 114	SEASIDE RETREAT CONDO	1	1	\$200.84	\$261.12	\$79.74	541.6899	\$541.69	0.1474%
00-00-30-0607-0201-0000	JOHNSON TODD E & JODIE A	575,000	UNIT 201	SEASIDE RETREAT COND	1	1	\$200.84	\$200.19	\$79.74	480.7628	\$480.76	0.1130%
00-00-30-0607-0202-0000	OCEANS ELEVEN RETREAT LLC	575,000	UNIT 202	SEASIDE RETREAT COND	1	1	\$200.84	\$200.19	\$79.74	480.7628	\$480.76	0.1130%
00-00-30-0607-0203-0000	SKEANS DARBIN T & DEBORAH S	465,000	UNIT 203	SEASIDE RETREAT COND	1	1	\$200.84	\$161.89	\$79.74	442.4658	\$442.47	0.0914%
00-00-30-0607-0204-0000	CORBIN PATT CROCKETT TRUSTEE	465,000	UNIT 204	SEASIDE RETREAT COND	1	1	\$200.84	\$161.89	\$79.74	442.4658	\$442.47	0.0914%
00-00-30-0607-0205-0000	ENOS PAUL E & DOROTHY N L/E	625,000	UNIT 205	SEASIDE RETREAT COND	1	1	\$200.84	\$217.60	\$79.74	498.1705	\$498.17	0.1229%
00-00-30-0607-0206-0000	REES 339 LLC	625,000	UNIT 206	SEASIDE RETREAT COND	1	1	\$200.84	\$217.60	\$79.74	498.1705	\$498.17	0.1229%
00-00-30-0607-0207-0000	SMITH ANDREW R & TRACI J	525,000	UNIT 207	SEASIDE RETREAT COND	1	1	\$200.84	\$182.78	\$79.74	463.3550	\$463.36	0.1032%
00-00-30-0607-0208-0000	JAYNES R EDWARD	525,000	UNIT 208	SEASIDE RETREAT COND	1	1	\$200.84	\$182.78	\$79.74	463.3550	\$463.36	0.1032%
00-00-30-0607-0209-0000	MCCLURG JOHN	585,000	UNIT 209	SEASIDE RETREAT COND	1	1	\$200.84	\$203.67	\$79.74	484.2443	\$484.24	0.1150%
00-00-30-0607-0210-0000	KENDEL ANNE F TRUSTEE	585,000	UNIT 210	SEASIDE RETREAT COND	1	1	\$200.84	\$203.67	\$79.74	484.2443	\$484.24	0.1150%
00-00-30-0607-0211-0000	KASSABIAN KEITH J	645,000	UNIT 211	SEASIDE RETREAT COND	1	1	\$200.84	\$224.56	\$79.74	505.1336	\$505.13	0.1268%
00-00-30-0607-0212-0000	BANNO JOSEPH J & TAMILYN A	645,000	UNIT 212	SEASIDE RETREAT COND	1	1	\$200.84	\$224.56	\$79.74	505.1336	\$505.13	0.1268%
00-00-30-0607-0213-0000	WARREN MICHAEL E & PHYLLIS P	750,000	UNIT 213	SEASIDE RETREAT COND	1	1	\$200.84	\$261.12	\$79.74	541.6899	\$541.69	0.1474%
00-00-30-0607-0214-0000	HINEL JAMES F & STEPHENY M	750,000	UNIT 214	SEASIDE RETREAT COND	1	1	\$200.84	\$261.12	\$79.74	541.6899	\$541.69	0.1474%
01-6N-29-0450-0001-0000	LINDBERG ERIC J & CLAUDEEN	500,000	LOT 1	DUNES COURT SUB PB 4/66	1	1	\$200.84	\$174.08	\$79.74	454.6512	\$454.65	0.0983%
01-6N-29-0450-0002-0000	LINDBERG ERIC J & CLAUDEEN	500,000	LOT 2	DUNES COURT SUB PB 4/66	1	1	\$200.84	\$174.08	\$79.74	454.6512	\$454.65	0.0983%
01-6N-29-0450-0003-0000	PAIR DARON G	500,000	LOT 3	DUNES COURT SUB PB 4/66	1	1	\$200.84	\$174.08	\$79.74	454.6512	\$454.65	0.0983%
01-6N-29-0450-0004-0000	MIDDLEMAS WILLIAM P & LYNDA B	1,077,786	LOT 4	DUNES COURT SUB PB 4/66	1	1	\$200.84	\$375.24	\$79.74	655.8101	\$655.81	0.2119%
01-6N-29-0450-0005-0000	MIDDLEMAS WILLIAM P & LYNDA B	500,000	LOT 5	DUNES COURT SUB PB 4/66	1	1	\$200.84	\$174.08	\$79.74	454.6512	\$454.65	0.0983%
01-6N-29-0450-0006-0000	MCMEEL JOHN PAUL	837,507	LOT 6	DUNES COURT SUB PB 4/66	1	1	\$200.84	\$291.58	\$79.74	572.1559	\$572.16	0.1646%
01-6N-29-0450-0007-0000	MCMEEL JOHN PAUL & SUSAN S	847,006	LOT 7	DUNES COURT SUB PB 4/66	1	1	\$200.84	\$294.89	\$79.74	575.4630	\$575.46	0.1665%
01-6N-29-0450-0008-0000	HUMPHREY HERBERT M & JANEL B	854,781	LOT 8	DUNES COURT SUB PB 4/66	1	1	\$200.84	\$297.60	\$79.74	578.1699	\$578.17	0.1680%
01-6N-29-0450-0009-0000	DEMETRIO THOMAS A TRUSTEE	1,011,489	LOT 9	ESMT IN OR DUNES COURT SUB 4/66	1	1	\$200.84	\$352.15	\$79.74	632.7285	\$632.73	0.1988%
01-6N-29-0450-0010-0000	DEMETRIO THOMAS A TRUSTEE	500,000	LOT 10	EX ESMT IN OR 633/1048	1	1	\$200.84	\$174.08	\$79.74	454.6512	\$454.65	0.0983%
01-6N-29-150C-0001-0000	WOOD THOMAS I TRUSTEE	2,912,711	LOT 1	IN OR 887/3 OCEAN CLUB DRIVE PB 6/107-11	1	1	\$200.84	\$1,014.07	\$79.74	1,294.6480	\$1,294.65	0.5725%
01-6N-29-150C-0002-0000	TERWILLIGER PATRICIA B	1,500,000	LOT 2	IN OR 1174/ OCEAN CLUB DRIVE PB 6/107-11	1	1	\$200.84	\$522.23	\$79.74	802.8060	\$802.81	0.2948%

SAISS-MSBU TAX ROLL 2004-2005

01-6N-29-150C-0003-0000	SCHROEDER DONALD J & DEIRDRE C	3,002,692	LOT 3	IN OR 869/176	OCEAN CLUB DRIVE PB 6/107-11	1	1	\$200.84	\$1,045.40	\$79.74	1,325.9753	\$1,325.98	0.5902%
01-6N-29-150C-0004-0000	ROBERTS PIERCE J JR	1,500,000	LOT 4	IN OR 889/16	OCEAN CLUB DRIVE PB 6/107-11	1	1	\$200.84	\$522.23	\$79.74	802.8060	\$802.81	0.2948%
01-6N-29-150C-0005-0000	OSTA SALIM M	1,500,000	LOT 5	IN OR 899/1	OCEAN CLUB DRIVE PB 6/107-11	1	1	\$200.84	\$522.23	\$79.74	802.8060	\$802.81	0.2948%
01-6N-29-150C-0006-0000	PROCKOW I ERIC	1,500,000	LOT 6		DECLARATION CVNTS OR 893/25	1	1	\$200.84	\$522.23	\$79.74	802.8060	\$802.81	0.2948%
01-6N-29-150C-0007-0000	SAWYER SAMUEL O III & JUDITH J	1,500,000	LOT 7	IN OR 1081/	OCEAN CLUB DRIVE PB 6/107-11	1	1	\$200.84	\$522.23	\$79.74	802.8060	\$802.81	0.2948%
01-6N-29-150C-0008-0000	ANDREWS KATHLEEN TRUSTEE	1,750,000	LOT 8	IN OR 909/14	OCEAN CLUB DRIVE PB 6/107-11	1	1	\$200.84	\$609.27	\$79.74	889.8446	\$889.84	0.3440%
01-6N-29-150C-0009-0000	9 OCEAN CLUB LLC	1,800,000	LOT 9		DECLARATION CVNTS OR 893/25	1	1	\$200.84	\$626.68	\$79.74	907.2524	\$907.25	0.3538%
01-6N-29-150C-0010-0000	WELDON THOMAS D	1,800,000	LOT 10	IN OR 1081/	OCEAN CLUB DRIVE PB 6/107-11	1	1	\$200.84	\$626.68	\$79.74	907.2524	\$907.25	0.3538%
01-6N-29-150V-0601-0000	BEACHBOUND MAMA LLC	1,075,000	UNIT 601		OCEAN CLUB VILLAS SOUTH	1	1	\$200.84	\$374.27	\$79.74	654.8402	\$654.84	0.2113%
01-6N-29-150V-0602-0000	GRUNDER LOIS H TRUSTEE	1,190,000	UNIT 602		OCEAN CLUB VILLAS SOUTH	1	1	\$200.84	\$414.30	\$79.74	694.8780	\$694.88	0.2339%
01-6N-29-150V-0603-0000	OSTA SALIM M & JEAN A	1,000,000	UNIT 603		OCEAN CLUB VILLAS SOUTH	1	1	\$200.84	\$348.15	\$79.74	628.7286	\$628.73	0.1966%
01-6N-29-150V-0604-0000	HEIDER JEANETTE D	1,000,000	UNIT 604		OCEAN CLUB VILLAS SOUTH	1	1	\$200.84	\$348.15	\$79.74	628.7286	\$628.73	0.1966%
01-6N-29-150V-0605-0000	LINK ROBERT O JR & DORINA S	1,000,000	UNIT 605		OCEAN CLUB VILLAS SOUTH	1	1	\$200.84	\$348.15	\$79.74	628.7286	\$628.73	0.1966%
01-6N-29-150V-0606-0000	LUKE SCARLETT S	1,000,000	UNIT 606		OCEAN CLUB VILLAS SOUTH	1	1	\$200.84	\$348.15	\$79.74	628.7286	\$628.73	0.1966%
01-6N-29-150V-0607-0000	HENDERSON ROBERT V & PATRICIA	1,049,700	UNIT 607		OCEAN CLUB VILLAS SOUTH	1	1	\$200.84	\$365.46	\$79.74	646.0319	\$646.03	0.2063%
01-6N-29-150V-0608-0000	FAIRVIEW CAPITAL CORPORATION	1,232,500	UNIT 608		OCEAN CLUB VILLAS SOUTH	1	1	\$200.84	\$429.10	\$79.74	709.6745	\$709.67	0.2423%
01-6N-29-150V-0609-0000	DUFFIELD LARRY J	1,000,000	UNIT 609		OCEAN CLUB VILLAS SOUTH	1	1	\$200.84	\$348.15	\$79.74	628.7286	\$628.73	0.1966%
01-6N-29-150V-0610-0000	DUDLEY ROGER L & SHERYL L	1,130,500	UNIT 610		OCEAN CLUB VILLAS SOUTH	1	1	\$200.84	\$393.59	\$79.74	674.1628	\$674.16	0.2222%
01-6N-29-150V-0611-0000	FINK SCOTT & KATHLEEN	1,360,000	UNIT 611		OCEAN CLUB VILLAS SOUTH	1	1	\$200.84	\$473.49	\$79.74	754.0643	\$754.06	0.2673%
01-6N-29-150V-0612-0000	KELLY JACK R	1,300,000	UNIT 612		OCEAN CLUB VILLAS SOUTH	1	1	\$200.84	\$452.60	\$79.74	733.1750	\$733.17	0.2555%
01-6N-29-150V-0613-0000	GLENN FRANK W & KATHERINE S	1,211,200	UNIT 613		OCEAN CLUB VILLAS SOUTH	1	1	\$200.84	\$421.69	\$79.74	702.2589	\$702.26	0.2381%
01-6N-29-150V-0614-0000	WINSTON HERITAGE PARTNERS II	1,352,600	UNIT 614		OCEAN CLUB VILLAS SOUTH	1	1	\$200.84	\$470.91	\$79.74	751.4879	\$751.49	0.2659%
01-6N-29-150V-0615-0000	BUTLER ALAN W	1,449,200	UNIT 615		OCEAN CLUB VILLAS SOUTH	1	1	\$200.84	\$504.55	\$79.74	785.1197	\$785.12	0.2849%
01-6N-29-150V-0616-0000	GOSA JAMES J & PATRICIA R	1,445,000	UNIT 616		OCEAN CLUB VILLAS SOUTH	1	1	\$200.84	\$503.08	\$79.74	783.6574	\$783.66	0.2840%
01-6N-29-150V-0617-0000	SCHIEBLER CHARLES & LINDA M	1,392,900	UNIT 617		OCEAN CLUB VILLAS SOUTH	1	1	\$200.84	\$484.94	\$79.74	765.5186	\$765.52	0.2738%
01-6N-29-150V-0618-0000	AMELIA ISLAND HOLDINGS II LLC	1,271,800	UNIT 618		OCEAN CLUB VILLAS SOUTH	1	1	\$200.84	\$442.78	\$79.74	723.3570	\$723.36	0.2500%
01-6N-29-150V-0619-0000	WEIHENMAYER EDWIN III TRUSTEE	1,392,900	UNIT 619		OCEAN CLUB VILLAS SOUTH	1	1	\$200.84	\$484.94	\$79.74	765.5186	\$765.52	0.2738%
01-6N-29-150V-0620-0000	FRUIT CHARLES B & SHARON N	1,763,700	UNIT 620		OCEAN CLUB VILLAS SOUTH	1	1	\$200.84	\$614.04	\$79.74	894.6144	\$894.61	0.3467%
01-6N-29-150V-0621-0000	ROBERTS PIERCE J JR	1,352,600	UNIT 621		OCEAN CLUB VILLAS SOUTH	1	1	\$200.84	\$470.91	\$79.74	751.4879	\$751.49	0.2659%
01-6N-29-150V-0701-0000	DEWEESE J DEAN JR & JENNIFER J	1,000,000	UNIT 701		OCEAN CLUB VILLAS PHASE 2	1	1	\$200.84	\$348.15	\$79.74	628.7286	\$628.73	0.1966%
01-6N-29-150V-0702-0000	RACE KEVIN D & NANCY E	1,190,000	UNIT 702		OCEAN CLUB VILLAS PHASE 2	1	1	\$200.84	\$414.30	\$79.74	694.8780	\$694.88	0.2339%
01-6N-29-150V-0703-0000	WHITMAN STEVEN H & CHRISTINE B	1,199,500	UNIT 703		OCEAN CLUB VILLAS PHASE 2	1	1	\$200.84	\$417.61	\$79.74	698.1854	\$698.19	0.2358%
01-6N-29-150V-0704-0000	TROWELL K C	1,000,000	UNIT 704		OCEAN CLUB VILLAS PHASE 2	1	1	\$200.84	\$348.15	\$79.74	628.7286	\$628.73	0.1966%
01-6N-29-150V-0705-0000	MCCABE EDWARD T & GLORIA B	1,000,000	UNIT 705		OCEAN CLUB VILLAS PHASE 2	1	1	\$200.84	\$348.15	\$79.74	628.7286	\$628.73	0.1966%
01-6N-29-150V-0706-0000	MARSH PARK LLC	1,185,750	UNIT 706		OCEAN CLUB VILLAS PHASE 2	1	1	\$200.84	\$412.82	\$79.74	693.3983	\$693.40	0.2331%
01-6N-29-150V-0707-0000	ASTOR FRED G & JOANNE M	1,216,000	UNIT 707		OCEAN CLUB VILLAS PHASE 2	1	1	\$200.84	\$423.36	\$79.74	703.9300	\$703.93	0.2390%
01-6N-29-150V-0708-0000	LENNON EDWARD A & SHARON VETA	1,232,500	UNIT 708		OCEAN CLUB VILLAS PHASE 2	1	1	\$200.84	\$429.10	\$79.74	709.6745	\$709.67	0.2423%

SAISS-MSBU TAX ROLL 2004-2005

01-6N-29-150V-0709-0000	MCCORMACK T WAYNE	1,124,000	UNIT 709	OCEAN CLUB VILLAS PHASE 2	1	1	\$200.84	\$391.33	\$79.74	671.8998	\$671.90	0.2209%
01-6N-29-150V-0710-0000	YARD C L & LOUISE A	1,225,000	UNIT 710	OCEAN CLUB VILLAS PHASE 2	1	1	\$200.84	\$426.49	\$79.74	707.0634	\$707.06	0.2408%
01-6N-29-150V-0711-0000	BUTLER G MARSHALL & JANE J	1,360,000	UNIT 711	OCEAN CLUB VILLAS PHASE 2	1	1	\$200.84	\$473.49	\$79.74	754.0643	\$754.06	0.2673%
01-6N-29-150V-0712-0000	RAMSEY PAUL L & SARAH	1,069,900	UNIT 712	OCEAN CLUB VILLAS PHASE 2	1	1	\$200.84	\$372.49	\$79.74	653.0646	\$653.06	0.2103%
01-6N-29-150V-0713-0000	GAILLARD MICHAEL E & DONELLA	1,211,200	UNIT 713	OCEAN CLUB VILLAS PHASE 2	1	1	\$200.84	\$421.69	\$79.74	702.2589	\$702.26	0.2381%
01-6N-29-150V-0714-0000	HESTER THOMAS R & LYNNE TRSTES	1,251,600	UNIT 714	OCEAN CLUB VILLAS PHASE 2	1	1	\$200.84	\$435.75	\$79.74	716.3243	\$716.32	0.2460%
01-6N-29-150V-0715-0000	FIELDER DENNIS L	1,449,200	UNIT 715	OCEAN CLUB VILLAS PHASE 2	1	1	\$200.84	\$504.55	\$79.74	785.1197	\$785.12	0.2849%
01-6N-29-150V-0716-0000	TOWERY MAURICE J & JOAN G	1,445,000	UNIT 716	OCEAN CLUB VILLAS PHASE 2	1	1	\$200.84	\$503.08	\$79.74	783.6574	\$783.66	0.2840%
01-6N-29-150V-0717-0000	RAMSBOTTOM BONNIE P	1,392,900	UNIT 717	OCEAN CLUB VILLAS PHASE 2	1	1	\$200.84	\$484.94	\$79.74	765.5186	\$765.52	0.2738%
01-6N-29-150V-0718-0000	HARRIS ELIZABETH C	1,271,800	UNIT 718	OCEAN CLUB VILLAS PHASE 2	1	1	\$200.84	\$442.78	\$79.74	723.3570	\$723.36	0.2500%
01-6N-29-150V-0719-0000	HUMPHREY S HUBERT & NORMA	1,392,900	UNIT 719	OCEAN CLUB VILLAS PHASE 2	1	1	\$200.84	\$484.94	\$79.74	765.5186	\$765.52	0.2738%
01-6N-29-150V-0720-0000	AMELIA ISLAND HOLDINGS LLC	1,763,700	UNIT 720	OCEAN CLUB VILLAS PHASE 2	1	1	\$200.84	\$614.04	\$79.74	894.6144	\$894.61	0.3467%
01-6N-29-150V-0721-0000	HUMPHREY S HUBERT & NORMA	1,352,600	UNIT 721	OCEAN CLUB VILLAS PHASE 2	1	1	\$200.84	\$470.91	\$79.74	751.4879	\$751.49	0.2659%
01-6N-29-150V-0722-0000	KANE EDWARD J & JOAN C	1,000,100	UNIT 722	OCEAN CLUB VILLAS CONDO	1	1	\$200.84	\$348.19	\$79.74	628.7634	\$628.76	0.1966%
01-6N-29-150V-0723-0000	OSTA SALIM M	1,190,000	UNIT 723	OCEAN CLUB VILLAS CONDO	1	1	\$200.84	\$414.30	\$79.74	694.8780	\$694.88	0.2339%
01-6N-29-150V-0724-0000	FIRESTONE A BROOKS & CATHERINE	1,014,000	UNIT 724	OCEAN CLUB VILLAS CONDO	1	1	\$200.84	\$353.03	\$79.74	633.6027	\$633.60	0.1993%
01-6N-29-150V-0725-0000	RENFROE EMILY KATHERINE	1,008,000	UNIT 725	OCEAN CLUB VILLAS CONDO	1	1	\$200.84	\$350.94	\$79.74	631.5138	\$631.51	0.1981%
01-6N-29-150V-0726-0000	WALLAN SAAD	1,000,000	UNIT 726	OCEAN CLUB VILLAS CONDO	1	1	\$200.84	\$348.15	\$79.74	628.7286	\$628.73	0.1966%
01-6N-29-150V-0727-0000	LAURITE JOSEPH A & THERESA M	1,000,000	UNIT 727	OCEAN CLUB VILLAS CONDO	1	1	\$200.84	\$348.15	\$79.74	628.7286	\$628.73	0.1966%
01-6N-29-150V-0728-0000	BRADY CONSTANCE A	1,300,500	UNIT 728	OCEAN CLUB VILLAS CONDO	1	1	\$200.84	\$452.78	\$79.74	733.3491	\$733.35	0.2556%
01-6N-29-150V-0729-0000	ALT JUDY SLICHO TRUSTEE	1,232,500	UNIT 729	IN OR 94 OR 938/1812	1	1	\$200.84	\$429.10	\$79.74	709.6745	\$709.67	0.2423%
01-6N-29-150V-0730-0000	HOSKINS WILLIAM J & IFFATH A	1,000,200	UNIT 730	OCEAN CLUB VILLAS CONDO	1	1	\$200.84	\$348.22	\$79.74	628.7982	\$628.80	0.1966%
01-6N-29-150V-0731-0000	MRUZ MICHAEL J & THERESA M	1,130,500	UNIT 731	OCEAN CLUB VILLAS CONDO	1	1	\$200.84	\$393.59	\$79.74	674.1628	\$674.16	0.2222%
01-6N-29-150V-0732-0000	JONES J LARRY & NANCY R	1,360,000	UNIT 732	OCEAN CLUB VILLAS CONDO	1	1	\$200.84	\$473.49	\$79.74	754.0643	\$754.06	0.2673%
01-6N-29-150V-0733-0000	WARREN JOSEPH III	1,069,900	UNIT 733	OCEAN CLUB VILLAS CONDO	1	1	\$200.84	\$372.49	\$79.74	653.0646	\$653.06	0.2103%
01-6N-29-150V-0734-0000	BILLINGS JOHN S & CHERYL S	1,211,200	UNIT 734	OCEAN CLUB VILLAS CONDO	1	1	\$200.84	\$421.69	\$79.74	702.2589	\$702.26	0.2381%
01-6N-29-150V-0735-0000	STUBBS ROBERT W TRUSTEE	1,251,600	UNIT 735	OCEAN CLUB VILLAS CONDO	1	1	\$200.84	\$435.75	\$79.74	716.3243	\$716.32	0.2460%
01-6N-29-150V-0736-0000	MOLLNER LAURENCE E & CYNTHIA E	1,449,200	UNIT 736	OCEAN CLUB VILLAS CONDO	1	1	\$200.84	\$504.55	\$79.74	785.1197	\$785.12	0.2849%
01-6N-29-150V-0737-0000	HOPKINS JOHN D &	1,445,000	UNIT 737	OCEAN CLUB VILLAS CONDO	1	1	\$200.84	\$503.08	\$79.74	783.6574	\$783.66	0.2840%
01-6N-29-150V-0738-0000	MCMAHON JOHN M & NANETTE	1,392,900	UNIT 738	OCEAN CLUB VILLAS CONDO	1	1	\$200.84	\$484.94	\$79.74	765.5186	\$765.52	0.2738%
01-6N-29-150V-0739-0000	MARAMREDDY PADMANABH R &	1,271,800	UNIT 739	OCEAN CLUB VILLAS CONDO	1	1	\$200.84	\$442.78	\$79.74	723.3570	\$723.36	0.2500%
01-6N-29-150V-0740-0000	SNOW JOHN W & CAROLYN K	1,683,000	UNIT 740	OCEAN CLUB VILLAS CONDO	1	1	\$200.84	\$585.94	\$79.74	866.5183	\$866.52	0.3308%
01-6N-29-150V-0741-0000	MISERA MICHAEL & COLLEEN	1,763,000	UNIT 741	OCEAN CLUB VILLAS CONDO	1	1	\$200.84	\$613.80	\$79.74	894.3707	\$894.37	0.3465%
01-6N-29-150V-0742-0000	BRUAL PETER &	1,352,600	UNIT 742	OCEAN CLUB VILLAS CONDO	1	1	\$200.84	\$470.91	\$79.74	751.4879	\$751.49	0.2659%
01-6N-29-V020-0401-0000	TREGELLAS HAROLD S	700,000	UNIT 401	BEACHSIDE VILLAS CONDO	1	1	\$200.84	\$243.71	\$79.74	524.2821	\$524.28	0.1376%
01-6N-29-V020-0402-0000	FINNERTY RICHARD E & WENDY M	875,000	UNIT 402	BEACHSIDE VILLAS CONDO	1	1	\$200.84	\$304.64	\$79.74	585.2092	\$585.21	0.1720%
01-6N-29-V020-0403-0000	LEXUS INDUSTRIES OF GEORGIA LP	700,000	UNIT 403	BEACHSIDE VILLAS CONDO	1	1	\$200.84	\$243.71	\$79.74	524.2821	\$524.28	0.1376%

SAISS-MSBU TAX ROLL 2004-2005

01-6N-29-V020-0404-0000	NELSON WILLIAM M & SUSAN K	750,000	UNIT 404	BEACHSIDE VILLAS CONDO	1	1	\$200.84	\$261.12	\$79.74	541.6899	\$541.69	0.1474%
01-6N-29-V020-0405-0000	SHAW JAMES H & AUDREY B	925,000	UNIT 405	BEACHSIDE VILLAS CONDO	1	1	\$200.84	\$322.04	\$79.74	602.6170	\$602.62	0.1818%
01-6N-29-V020-0406-0000	LANT LLLP	750,000	UNIT 406	BEACHSIDE VILLAS CONDO	1	1	\$200.84	\$261.12	\$79.74	541.6899	\$541.69	0.1474%
01-6N-29-V020-0407-0000	LAYTON DONALD H &	800,000	UNIT 407	BEACHSIDE VILLAS CONDO	1	1	\$200.84	\$278.52	\$79.74	559.0976	\$559.10	0.1573%
01-6N-29-V020-0408-0000	SCHIEBLER GEROLD L & AUDREY L	900,000	UNIT 408	BEACHSIDE VILLAS CONDO	1	1	\$200.84	\$313.34	\$79.74	593.9131	\$593.91	0.1769%
01-6N-29-V020-0409-0000	BROOME CHERYL K	800,000	UNIT 409	BEACHSIDE VILLAS CONDO	1	1	\$200.84	\$278.52	\$79.74	559.0976	\$559.10	0.1573%
01-6N-29-V020-0410-0000	GILBERT STEWART D & CAROL A	850,000	UNIT 410	BEACHSIDE VILLAS CONDO	1	1	\$200.84	\$295.93	\$79.74	576.5053	\$576.51	0.1671%
01-6N-29-V020-0411-0000	MCGRAW A WILLIAM JR & JANIS B	950,000	UNIT 411	BEACHSIDE VILLAS CONDO	1	1	\$200.84	\$330.75	\$79.74	611.3208	\$611.32	0.1867%
01-6N-29-V020-0412-0000	SULLIVAN JOSEPH G & D DELORES	850,000	UNIT 412	BEACHSIDE VILLAS CONDO	1	1	\$200.84	\$295.93	\$79.74	576.5053	\$576.51	0.1671%
01-6N-29-V020-0413-0000	ARDIA STEPHEN V & VIRGINIA E	925,000	UNIT 413	BEACHSIDE VILLAS CONDO	1	1	\$200.84	\$322.04	\$79.74	602.6170	\$602.62	0.1818%
01-6N-29-V020-0414-0000	NORMAN AMY W	1,000,000	UNIT 414	BEACHSIDE VILLAS CONDO	1	1	\$200.84	\$348.15	\$79.74	628.7286	\$628.73	0.1966%
01-6N-29-V020-0415-0000	COBB JAMES H III	850,000	UNIT 415	BEACHSIDE VILLAS CONDO	1	1	\$200.84	\$295.93	\$79.74	576.5053	\$576.51	0.1671%
01-6N-29-V020-0416-0000	MCDOWELL FRANCES F	862,500	UNIT 416	BEACHSIDE VILLAS CONDO	1	1	\$200.84	\$300.28	\$79.74	580.8573	\$580.86	0.1695%
01-6N-29-V020-0417-0000	FRUECHTENICHT RICHARD W &	1,050,000	UNIT 417	BEACHSIDE VILLAS CONDO	1	1	\$200.84	\$365.56	\$79.74	646.1363	\$646.14	0.2064%
01-6N-29-V020-0418-0000	WRIGHT NORMAN R & MARY-JANE	862,500	UNIT 418	BEACHSIDE VILLAS CONDO	1	1	\$200.84	\$300.28	\$79.74	580.8573	\$580.86	0.1695%
01-6N-29-V020-0419-0000	PRYOR GERALD H	950,000	UNIT 419	BEACHSIDE VILLAS CONDO	1	1	\$200.84	\$330.75	\$79.74	611.3208	\$611.32	0.1867%
01-6N-29-V020-0420-0000	SCHERER HEATHER K	1,100,000	UNIT 420	BEACHSIDE VILLAS CONDO	1	1	\$200.84	\$382.97	\$79.74	663.5440	\$663.54	0.2162%
01-6N-29-V020-0421-0000	WIGHT ROBERT P JR TRUSTEE	950,000	UNIT 421	BEACHSIDE VILLAS CONDO	1	1	\$200.84	\$330.75	\$79.74	611.3208	\$611.32	0.1867%
01-6N-29-V020-0422-0000	RIGDON ROSE W & CHARLES R SR	700,000	UNIT 422	BEACHSIDE VILLAS CONDO	1	1	\$200.84	\$243.71	\$79.74	524.2821	\$524.28	0.1376%
01-6N-29-V020-0423-0000	TOMPkins MICHAEL E & JUNE M	950,000	UNIT 423	BEACHSIDE VILLAS CONDO	1	1	\$200.84	\$330.75	\$79.74	611.3208	\$611.32	0.1867%
01-6N-29-V020-0424-0000	EVANGELISTA JOSEPH & PATRICIA	725,000	UNIT 424	BEACHSIDE VILLAS CONDO	1	1	\$200.84	\$252.41	\$79.74	532.9860	\$532.99	0.1425%
01-6N-29-V020-0425-0000	RUSNAK ALBERT JR & LINDA L	750,000	UNIT 425	BEACHSIDE VILLAS CONDO	1	1	\$200.84	\$261.12	\$79.74	541.6899	\$541.69	0.1474%
01-6N-29-V020-0426-0000	NEWHART ELVIN J	925,000	UNIT 426	BEACHSIDE VILLAS CONDO	1	1	\$200.84	\$322.04	\$79.74	602.6170	\$602.62	0.1818%
01-6N-29-V020-0427-0000	REBEL OAKS LLC	750,000	UNIT 427	BEACHSIDE VILLAS CONDO	1	1	\$200.84	\$261.12	\$79.74	541.6899	\$541.69	0.1474%
01-6N-29-V020-0428-0000	KEY TRUST COMPANY OF OHIO	800,000	UNIT 428	BEACHSIDE VILLAS CONDO	1	1	\$200.84	\$278.52	\$79.74	559.0976	\$559.10	0.1573%
01-6N-29-V020-0429-0000	MCCUTCHEEN WILLIAM W JR	900,000	UNIT 429	BEACHSIDE VILLAS CONDO	1	1	\$200.84	\$313.34	\$79.74	593.9131	\$593.91	0.1769%
01-6N-29-V020-0430-0000	SHAY DONALD E & OLIVIA	800,000	UNIT 430	BEACHSIDE VILLAS CONDO	1	1	\$200.84	\$278.52	\$79.74	559.0976	\$559.10	0.1573%
01-6N-29-V020-0431-0000	ROBERSON JAMES E & FRANCES R	850,000	UNIT 431	BEACHSIDE VILLAS CONDO	1	1	\$200.84	\$295.93	\$79.74	576.5053	\$576.51	0.1671%
01-6N-29-V020-0432-0000	MUSHAWEH JAROB N	950,000	UNIT 432	BEACHSIDE VILLAS CONDO	1	1	\$200.84	\$330.75	\$79.74	611.3208	\$611.32	0.1867%
01-6N-29-V020-0433-0000	MCCANN ROBERT L & LINDA G	850,000	UNIT 433	BEACHSIDE VILLAS CONDO	1	1	\$200.84	\$295.93	\$79.74	576.5053	\$576.51	0.1671%
01-6N-29-V020-0434-0000	NOEL RONALD R & SHERRIE L	925,000	UNIT 434	BEACHSIDE VILLAS CONDO	1	1	\$200.84	\$322.04	\$79.74	602.6170	\$602.62	0.1818%
01-6N-29-V020-0435-0000	TAN ANTONIUS HOAN S & LIAN K P	1,000,000	UNIT 435	BEACHSIDE VILLAS CONDO	1	1	\$200.84	\$348.15	\$79.74	628.7286	\$628.73	0.1966%
01-6N-29-V020-0436-0000	GILLEY PASCHAL JR & SUE T &	925,000	UNIT 436	BEACHSIDE VILLAS CONDO	1	1	\$200.84	\$322.04	\$79.74	602.6170	\$602.62	0.1818%
01-6N-29-V020-0437-0000	PRINCE JOHN B III	862,500	UNIT 437	BEACHSIDE VILLAS CONDO	1	1	\$200.84	\$300.28	\$79.74	580.8573	\$580.86	0.1695%
01-6N-29-V020-0438-0000	MCCURRY DONALD R (70% INT) &	1,050,000	UNIT 438	BEACHSIDE VILLAS CONDO	1	1	\$200.84	\$365.56	\$79.74	646.1363	\$646.14	0.2064%
01-6N-29-V020-0439-0000	SCHRANK JOEL P	862,500	UNIT 439	BEACHSIDE VILLAS CONDO	1	1	\$200.84	\$300.28	\$79.74	580.8573	\$580.86	0.1695%
01-6N-29-V020-0440-0000	FROST DERRICK C & BERYL	950,000	UNIT 440	BEACHSIDE VILLAS CONDO	1	1	\$200.84	\$330.75	\$79.74	611.3208	\$611.32	0.1867%

SAISS-MSBU TAX ROLL 2004-2005

01-6N-29-V020-0441-0000	HALL ROBERT F & ANNE W	1,100,000	UNIT 441	IN OR 105	OR 858/1768	1	1	\$200.84	\$382.97	\$79.74	663.5440	\$663.54	0.2162%
01-6N-29-V020-0442-0000	MALCOM GWENDOLYN ARWOOD	950,000	UNIT 442		BEACHSIDE VILLAS CONDO	1	1	\$200.84	\$330.75	\$79.74	611.3208	\$611.32	0.1867%
01-6N-29-V020-0443-0000	HEGARTY JOHN D	700,000	UNIT 443		BEACHSIDE VILLAS CONDO	1	1	\$200.84	\$243.71	\$79.74	524.2821	\$524.28	0.1376%
01-6N-29-V020-0444-0000	HUGGINS ROGER S & DORIS J	875,000	UNIT 444		BEACHSIDE VILLAS CONDO	1	1	\$200.84	\$304.64	\$79.74	585.2092	\$585.21	0.1720%
01-6N-29-V020-0445-0000	BINION THOMAS C & LAURA E	700,000	UNIT 445		BEACHSIDE VILLAS CONDO	1	1	\$200.84	\$243.71	\$79.74	524.2821	\$524.28	0.1376%
01-6N-29-V020-0446-0000	MARINER WILLIAM C & SUSAN S	750,000	UNIT 446		BEACHSIDE VILLAS CONDO	1	1	\$200.84	\$261.12	\$79.74	541.6899	\$541.69	0.1474%
01-6N-29-V020-0447-0000	FILBERT WILLIAM P & CAROL J	925,000	UNIT 447		BEACHSIDE VILLAS CONDO	1	1	\$200.84	\$322.04	\$79.74	602.6170	\$602.62	0.1818%
01-6N-29-V020-0448-0000	AMELIA TRES LLP	750,000	UNIT 448		BEACHSIDE VILLAS CONDO	1	1	\$200.84	\$261.12	\$79.74	541.6899	\$541.69	0.1474%
01-6N-29-V020-0449-0000	ADVANCED TITLE RESEARCH	725,000	UNIT 449		BEACHSIDE VILLAS CONDO	1	1	\$200.84	\$252.41	\$79.74	532.9860	\$532.99	0.1425%
01-6N-29-V020-0450-0000	COPLEY JAMES D JR & RHONDA S	900,000	UNIT 450		BEACHSIDE VILLAS CONDO	1	1	\$200.84	\$313.34	\$79.74	593.9131	\$593.91	0.1769%
01-6N-29-V020-0451-0000	SNYDERMAN PERRY J TRUSTEE	800,000	UNIT 451		BEACHSIDE VILLAS CONDO	1	1	\$200.84	\$278.52	\$79.74	559.0976	\$559.10	0.1573%
01-6N-29-V020-0452-0000	SIMONDS BARBARA M	850,000	UNIT 452		BEACHSIDE VILLAS CONDO	1	1	\$200.84	\$295.93	\$79.74	576.5053	\$576.51	0.1671%
01-6N-29-V020-0453-0000	HAMILTON LAWSON W JR	950,000	UNIT 453		BEACHSIDE VILLAS CONDO	1	1	\$200.84	\$330.75	\$79.74	611.3208	\$611.32	0.1867%
01-6N-29-V020-0454-0000	HAMILTON LAWSON W JR	850,000	UNIT 454		BEACHSIDE VILLAS CONDO	1	1	\$200.84	\$295.93	\$79.74	576.5053	\$576.51	0.1671%
01-6N-29-V020-0455-0000	KENNEALLY MICHAEL E & CYNTHIA	925,000	UNIT 455		BEACHSIDE VILLAS CONDO	1	1	\$200.84	\$322.04	\$79.74	602.6170	\$602.62	0.1818%
01-6N-29-V020-0456-0000	MCCORD HENRY Y IV	1,000,000	UNIT 456		BEACHSIDE VILLAS CONDO	1	1	\$200.84	\$348.15	\$79.74	628.7286	\$628.73	0.1966%
01-6N-29-V020-0457-0000	PAVLIK PATRICIA M TRUSTEE	925,000	UNIT 457		BEACHSIDE VILLAS CONDO	1	1	\$200.84	\$322.04	\$79.74	602.6170	\$602.62	0.1818%
01-6N-29-V020-0458-0000	RIVES ROBERT A & FLORENCE C	862,500	UNIT 458		BEACHSIDE VILLAS CONDO	1	1	\$200.84	\$300.28	\$79.74	580.8573	\$580.86	0.1695%
01-6N-29-V020-0459-0000	HARDING CORP	1,050,000	UNIT 459		BEACHSIDE VILLAS CONDO	1	1	\$200.84	\$365.56	\$79.74	646.1363	\$646.14	0.2064%
01-6N-29-V020-0460-0000	PARSLEY MARY KATHLEEN TRUSTEE	862,500	UNIT 460		BEACHSIDE VILLAS CONDO	1	1	\$200.84	\$300.28	\$79.74	580.8573	\$580.86	0.1695%
01-6N-29-V020-0461-0000	KENNEDY HARRIET H	950,000	UNIT 461		BEACHSIDE VILLAS CONDO	1	1	\$200.84	\$330.75	\$79.74	611.3208	\$611.32	0.1867%
01-6N-29-V020-0462-0000	DAY MARSHALL L	1,100,000	UNIT 462		BEACHSIDE VILLAS CONDO	1	1	\$200.84	\$382.97	\$79.74	663.5440	\$663.54	0.2162%
01-6N-29-V020-0463-0000	FAUSSEMAGNE JACK & CAROLE	950,000	UNIT 463		BEACHSIDE VILLAS CONDO	1	1	\$200.84	\$330.75	\$79.74	611.3208	\$611.32	0.1867%
01-6N-29-V120-1301-0000	BAKER LAWRENCE R & P TRUSTEES	130,000	VILLA UNIT 1301		SHIP WATCH VILLAS	1	1	\$200.84	\$45.26	\$79.74	325.8339	\$325.83	0.0256%
01-6N-29-V120-1302-0000	MCCORD HENRY YOUNG IV	335,000	VILLA UNIT 1302		SHIP WATCH VILLAS	1	1	\$200.84	\$116.63	\$79.74	397.2056	\$397.21	0.0658%
01-6N-29-V120-1303-0000	KIRKPATRICK JAMES F & JOAN	290,000	VILLA UNIT 1303		SHIP WATCH VILLAS	1	1	\$200.84	\$100.96	\$79.74	381.5387	\$381.54	0.0570%
01-6N-29-V120-1304-0000	WARD KIRK T	290,000	VILLA UNIT 1304		SHIP WATCH VILLAS	1	1	\$200.84	\$100.96	\$79.74	381.5387	\$381.54	0.0570%
01-6N-29-V120-1305-0000	WELLS GILBERT R & JANE M &	335,000	VILLA UNIT 1305		SHIP WATCH VILLAS	1	1	\$200.84	\$116.63	\$79.74	397.2056	\$397.21	0.0658%
01-6N-29-V120-1306-0000	MYERS RICHARD S & DOLORES A	85,000	VILLA UNIT 1306		SHIP WATCH VILLAS	1	1	\$200.84	\$29.59	\$79.74	310.1669	\$310.17	0.0167%
01-6N-29-V120-1307-0000	STEMPEL JEFFREY W & ANN C	535,000	VILLA UNIT 1307		SHIP WATCH VILLAS	1	1	\$200.84	\$186.26	\$79.74	466.8366	\$466.84	0.1052%
01-6N-29-V120-1308-0000	MOSSELL JAMES E III & SUSAN L	335,000	VILLA UNIT 1308		SHIP WATCH VILLAS	1	1	\$200.84	\$116.63	\$79.74	397.2056	\$397.21	0.0658%
01-6N-29-V120-1309-0000	RIGNEY WANDA (99%) &	335,000	VILLA UNIT 1309		SHIP WATCH VILLAS	1	1	\$200.84	\$116.63	\$79.74	397.2056	\$397.21	0.0658%
01-6N-29-V120-1310-0000	LEWIS HARRIETT S	535,000	VILLA UNIT 1310		SHIP WATCH VILLAS	1	1	\$200.84	\$186.26	\$79.74	466.8366	\$466.84	0.1052%
01-6N-29-V120-1311-0000	MADDOX MATTHEW T & ALEXANDRA C	335,000	VILLA UNIT 1311		SHIP WATCH VILLAS	1	1	\$200.84	\$116.63	\$79.74	397.2056	\$397.21	0.0658%
01-6N-29-V120-1312-0000	KEATS GLENN A & OLGA L &	335,000	VILLA UNIT 1312		SHIP WATCH VILLAS	1	1	\$200.84	\$116.63	\$79.74	397.2056	\$397.21	0.0658%
01-6N-29-V120-1313-0000	FOGLE JAMES L & PATTYLYNN R	535,000	VILLA UNIT 1313		SHIP WATCH VILLAS	1	1	\$200.84	\$186.26	\$79.74	466.8366	\$466.84	0.1052%
01-6N-29-V120-1314-0000	B E & K INC	335,000	VILLA UNIT 1314		SHIP WATCH VILLAS	1	1	\$200.84	\$116.63	\$79.74	397.2056	\$397.21	0.0658%

SAISS-MSBU TAX ROLL 2004-2005

01-6N-29-V120-1315-0000	PATTERSON MARTHA W	335,000	VILLA UNIT 1315	SHIP WATCH VILLAS	1	1	\$200.84	\$116.63	\$79.74	397.2056	\$397.21	0.0658%
01-6N-29-V120-1316-0000	RADER JACK B & MARJORIE A	535,000	VILLA UNIT 1316	SHIP WATCH VILLAS	1	1	\$200.84	\$186.26	\$79.74	466.8366	\$466.84	0.1052%
01-6N-29-V120-1317-0000	JOHN F POPP BUSINESS CORP	335,000	VILLA UNIT 1317	SHIP WATCH VILLAS	1	1	\$200.84	\$116.63	\$79.74	397.2056	\$397.21	0.0658%
01-6N-29-V120-1318-0000	STEVENSON MACK B	335,000	VILLA UNIT 1318	SHIP WATCH VILLAS	1	1	\$200.84	\$116.63	\$79.74	397.2056	\$397.21	0.0658%
01-6N-29-V120-1319-0000	BRANDT JOAN V TRUSTEE	535,000	VILLA UNIT 1319	SHIP WATCH VILLAS	1	1	\$200.84	\$186.26	\$79.74	466.8366	\$466.84	0.1052%
01-6N-29-V120-1320-0000	BRISKEN THOMAS A & SUSAN C	535,000	VILLA UNIT 1320	SHIP WATCH VILLAS	1	1	\$200.84	\$186.26	\$79.74	466.8366	\$466.84	0.1052%
01-6N-29-V120-1321-0000	DANIEL RONNIE C &	85,000	VILLA UNIT 1321	SHIP WATCH VILLAS	1	1	\$200.84	\$29.59	\$79.74	310.1669	\$310.17	0.0167%
01-6N-29-V120-1322-0000	KRULL JOAN	335,000	VILLA UNIT 1322	SHIP WATCH VILLAS	1	1	\$200.84	\$116.63	\$79.74	397.2056	\$397.21	0.0658%
01-6N-29-V120-1323-0000	WEINSTEIN ANDREW &	290,000	VILLA UNIT 1323	SHIP WATCH VILLAS	1	1	\$200.84	\$100.96	\$79.74	381.5387	\$381.54	0.0570%
01-6N-29-V120-1324-0000	MONTI ROBERT A & DIANE B	290,000	VILLA UNIT 1324	SHIP WATCH VILLAS	1	1	\$200.84	\$100.96	\$79.74	381.5387	\$381.54	0.0570%
01-6N-29-V120-1325-0000	SIMMONS GERALD W & MARCIA H	335,000	VILLA UNIT 1325	SHIP WATCH VILLAS	1	1	\$200.84	\$116.63	\$79.74	397.2056	\$397.21	0.0658%
01-6N-29-V120-1326-0000	EXACT INVISTMENTS LLC	130,000	VILLA UNIT 1326	SHIP WATCH VILLAS	1	1	\$200.84	\$45.26	\$79.74	325.8339	\$325.83	0.0256%
01-6N-29-V120-1327-0000	MILKOSKY DAVID J & JOAN C	335,000	VILLA UNIT 1327	SHIP WATCH VILLAS	1	1	\$200.84	\$116.63	\$79.74	397.2056	\$397.21	0.0658%
01-6N-29-V120-1328-0000	BROWN T M III & SARAH L TRSTES	335,000	VILLA UNIT 1328	SHIP WATCH VILLAS	1	1	\$200.84	\$116.63	\$79.74	397.2056	\$397.21	0.0658%
01-6N-29-V120-1329-0000	WILLIAMS MARSHALL K &	335,000	VILLA UNIT 1329	IN OR 1003/249	1	1	\$200.84	\$116.63	\$79.74	397.2056	\$397.21	0.0658%
01-6N-29-V120-1330-0000	RAMSEY E STEPHAN & LUCILLE M	335,000	VILLA UNIT 1330	SHIP WATCH VILLAS	1	1	\$200.84	\$116.63	\$79.74	397.2056	\$397.21	0.0658%
01-6N-29-V120-1331-0000	AMELIA ISLAND CO ET AL	335,000	VILLA UNIT 1331	SHIP WATCH VILLAS	1	1	\$200.84	\$116.63	\$79.74	397.2056	\$397.21	0.0658%
01-6N-29-V120-1332-0000	SCHEURICH GREGORY M & DANNA S	290,000	VILLA UNIT 1332	SHIP WATCH VILLAS	1	1	\$200.84	\$100.96	\$79.74	381.5387	\$381.54	0.0570%
01-6N-29-V120-1333-0000	MILLER DOUGLAS C & JANE W	335,000	VILLA UNIT 1333	SHIP WATCH VILLAS	1	1	\$200.84	\$116.63	\$79.74	397.2056	\$397.21	0.0658%
01-6N-29-V120-1334-0000	VEGA ELMER T & MARY M	335,000	VILLA UNIT 1334	SHIP WATCH VILLAS	1	1	\$200.84	\$116.63	\$79.74	397.2056	\$397.21	0.0658%
01-6N-29-V120-1335-0000	ROWAN BEN H II & JENNIFER K	290,000	VILLA UNIT 1335	SHIP WATCH VILLAS	1	1	\$200.84	\$100.96	\$79.74	381.5387	\$381.54	0.0570%
01-6N-29-V120-1336-0000	SCHWERTNER RICHARD W & MARJORY	535,000	VILLA UNIT 1336	SHIP WATCH VILLAS	1	1	\$200.84	\$186.26	\$79.74	466.8366	\$466.84	0.1052%
01-6N-29-V120-1337-0000	LARSEN VIRGINIA & L TRUSTEES	535,000	VILLA UNIT 1337	SHIP WATCH VILLAS	1	1	\$200.84	\$186.26	\$79.74	466.8366	\$466.84	0.1052%
01-6N-29-V120-1338-0000	DALTO DAVID A & MARY S	85,000	VILLA UNIT 1338	SHIP WATCH VILLAS	1	1	\$200.84	\$29.59	\$79.74	310.1669	\$310.17	0.0167%
01-6N-29-V120-1339-0000	RIMES YOLANDA S	335,000	VILLA UNIT 1339	SHIP WATCH VILLAS	1	1	\$200.84	\$116.63	\$79.74	397.2056	\$397.21	0.0658%
01-6N-29-V120-1340-0000	EVERETT WILLIAM D JR & ELLEN E	290,000	VILLA UNIT 1340	SHIP WATCH VILLAS	1	1	\$200.84	\$100.96	\$79.74	381.5387	\$381.54	0.0570%
01-6N-29-V120-1341-0000	ARDOLINO JAY E	290,000	VILLA UNIT 1341	SHIP WATCH VILLAS	1	1	\$200.84	\$100.96	\$79.74	381.5387	\$381.54	0.0570%
01-6N-29-V120-1342-0000	SIMPSON ALLAN B	290,000	VILLA UNIT 1342	SHIP WATCH VILLAS	1	1	\$200.84	\$100.96	\$79.74	381.5387	\$381.54	0.0570%
01-6N-29-V120-1343-0000	NEEL F WARREN	130,000	VILLA UNIT 1343	SHIP WATCH VILLAS	1	1	\$200.84	\$45.26	\$79.74	325.8339	\$325.83	0.0256%
01-6N-29-V120-1344-0000	SCHUETTE WALTER & ANGELIKA	335,000	VILLA UNIT 1344	SHIP WATCH VILLAS	1	1	\$200.84	\$116.63	\$79.74	397.2056	\$397.21	0.0658%
01-6N-29-V120-1345-0000	BOHLER CHARLES E & BILLIE P	335,000	VILLA UNIT 1345	SHIP WATCH VILLAS	1	1	\$200.84	\$116.63	\$79.74	397.2056	\$397.21	0.0658%
01-6N-29-V120-1346-0000	SNIDER MICHAEL R & JOANNA C	535,000	VILLA UNIT 1346	SHIP WATCH VILLAS	1	1	\$200.84	\$186.26	\$79.74	466.8366	\$466.84	0.1052%
01-6N-29-V120-1347-0000	PENNY SUSAN C V	335,000	VILLA UNIT 1347	SHIP WATCH VILLAS	1	1	\$200.84	\$116.63	\$79.74	397.2056	\$397.21	0.0658%
01-6N-29-V120-1348-0000	CREVASSE LAMAR & CAROL A	335,000	VILLA UNIT 1348	SHIP WATCH VILLAS	1	1	\$200.84	\$116.63	\$79.74	397.2056	\$397.21	0.0658%
01-6N-29-V120-1349-0000	MURPHY NEWELL BARNARD III	535,000	VILLA UNIT 1349	SHIP WATCH VILLAS	1	1	\$200.84	\$186.26	\$79.74	466.8366	\$466.84	0.1052%
01-6N-29-V120-1350-0000	QUAIL ROBERT T & ALICE	335,000	VILLA UNIT 1350	SHIP WATCH VILLAS	1	1	\$200.84	\$116.63	\$79.74	397.2056	\$397.21	0.0658%
01-6N-29-V120-1351-0000	DAUBEL SALLY B TRUSTEE	335,000	VILLA UNIT 1351	SHIP WATCH VILLAS	1	1	\$200.84	\$116.63	\$79.74	397.2056	\$397.21	0.0658%

SAISS-MSBU TAX ROLL 2004-2005

01-6N-29-V120-1352-0000	GOUGH MARY J TRUSTEE	535,000	VILLA UNIT 1352	SHIP WATCH VILLAS	1	1	\$200.84	\$186.26	\$79.74	466.8366	\$466.84	0.1052%
01-6N-29-V120-1353-0000	JONES RANDOLPH B & RUFULYN M	335,000	VILLA UNIT 1353	SHIP WATCH VILLAS	1	1	\$200.84	\$116.63	\$79.74	397.2056	\$397.21	0.0658%
01-6N-29-V120-1354-0000	WAF PARTNERSHIP	335,000	VILLA UNIT 1354	SHIP WATCH VILLAS	1	1	\$200.84	\$116.63	\$79.74	397.2056	\$397.21	0.0658%
01-6N-29-V120-1355-0000	MCCORMICK STEVEN D & MARGARET	535,000	VILLA UNIT 1355	SHIP WATCH VILLAS	1	1	\$200.84	\$186.26	\$79.74	466.8366	\$466.84	0.1052%
01-6N-29-V120-1356-0000	BRISKEN R WALTER & CHRISTA	535,000	VILLA UNIT 1356	SHIP WATCH VILLAS	1	1	\$200.84	\$186.26	\$79.74	466.8366	\$466.84	0.1052%
01-6N-29-V120-1357-0000	MARTIN JAY & JOI	535,000	VILLA UNIT 1357	SHIP WATCH VILLAS	1	1	\$200.84	\$186.26	\$79.74	466.8366	\$466.84	0.1052%
01-6N-29-V120-1358-0000	MIELE JOEL A & JOSEPHINE A	130,000	VILLA UNIT 1358	SHIP WATCH VILLAS	1	1	\$200.84	\$45.26	\$79.74	325.8339	\$325.83	0.0256%
01-6N-29-V120-1359-0000	ZARZUELA RHENDA	335,000	VILLA UNIT 1359	SHIP WATCH VILLAS	1	1	\$200.84	\$116.63	\$79.74	397.2056	\$397.21	0.0658%
01-6N-29-V120-1360-0000	SHAPIRO ELLIOTT J & LOIS D	290,000	VILLA UNIT 1360	SHIP WATCH VILLAS	1	1	\$200.84	\$100.96	\$79.74	381.5387	\$381.54	0.0570%
01-6N-29-V120-1361-0000	WOOD BEN W	290,000	VILLA UNIT 1361	SHIP WATCH VILLAS	1	1	\$200.84	\$100.96	\$79.74	381.5387	\$381.54	0.0570%
01-6N-29-V120-1362-0000	SCHLAIRET MAURA C	335,000	VILLA UNIT 1362	SHIP WATCH VILLAS	1	1	\$200.84	\$116.63	\$79.74	397.2056	\$397.21	0.0658%
01-6N-29-V120-1363-0000	BLOUNT JOY E &	85,000	VILLA UNIT 1363	SHIP WATCH VILLAS	1	1	\$200.84	\$29.59	\$79.74	310.1669	\$310.17	0.0167%
01-6N-29-V120-1364-0000	METRO INFORMATION SERVICES INC	535,000	VILLA UNIT 1364	SHIP WATCH VILLAS	1	1	\$200.84	\$186.26	\$79.74	466.8366	\$466.84	0.1052%
01-6N-29-V120-1365-0000	LOWENTHAL STUART & DONNA	290,000	VILLA UNIT 1365	SHIP WATCH VILLAS	1	1	\$200.84	\$100.96	\$79.74	381.5387	\$381.54	0.0570%
01-6N-29-V120-1366-0000	ZUCKERMAN MICHAEL H & JANE L &	335,000	VILLA UNIT 1366	SHIP WATCH VILLAS	1	1	\$200.84	\$116.63	\$79.74	397.2056	\$397.21	0.0658%
01-6N-29-V120-1367-0000	WIMBERLY JAMES W JR	535,000	VILLA UNIT 1367	SHIP WATCH VILLAS	1	1	\$200.84	\$186.26	\$79.74	466.8366	\$466.84	0.1052%
01-6N-29-V120-1368-0000	HURLEY MILES P & JOANNA M	335,000	VILLA UNIT 1368	SHIP WATCH VILLAS	1	1	\$200.84	\$116.63	\$79.74	397.2056	\$397.21	0.0658%
01-6N-29-V120-1369-0000	CIRCULATION SCIENCES LTD	335,000	VILLA UNIT 1369	SHIP WATCH VILLAS	1	1	\$200.84	\$116.63	\$79.74	397.2056	\$397.21	0.0658%
01-6N-29-V120-1370-0000	DOSCH MARK R &	535,000	VILLA UNIT 1370	SHIP WATCH VILLAS	1	1	\$200.84	\$186.26	\$79.74	466.8366	\$466.84	0.1052%
01-6N-29-V120-1371-0000	FOOTE JAMES D	335,000	VILLA UNIT 1371	SHIP WATCH VILLAS	1	1	\$200.84	\$116.63	\$79.74	397.2056	\$397.21	0.0658%
01-6N-29-V120-1372-0000	HODGSON THOMAS C II TRUSTEE	335,000	VILLA UNIT 1372	SHIP WATCH VILLAS	1	1	\$200.84	\$116.63	\$79.74	397.2056	\$397.21	0.0658%
01-6N-29-V120-1373-0000	DUHY KENNETH W & JENNIFER S	535,000	VILLA UNIT 1373	SHIP WATCH VILLAS	1	1	\$200.84	\$186.26	\$79.74	466.8366	\$466.84	0.1052%
01-6N-29-V120-1374-0000	HARMON BARBARA H	335,000	VILLA UNIT 1374	SHIP WATCH VILLAS	1	1	\$200.84	\$116.63	\$79.74	397.2056	\$397.21	0.0658%
01-6N-29-V120-1375-0000	MURPHY JOHN L & MARY A	335,000	VILLA UNIT 1375	SHIP WATCH VILLAS	1	1	\$200.84	\$116.63	\$79.74	397.2056	\$397.21	0.0658%
01-6N-29-V120-1376-0000	JAMISON JOHN C & CAROL S	535,000	VILLA UNIT 1376	SHIP WATCH VILLAS	1	1	\$200.84	\$186.26	\$79.74	466.8366	\$466.84	0.1052%
01-6N-29-V120-1377-0000	KECK PATRICIA DAWN	535,000	VILLA UNIT 1377	SHIP WATCH VILLAS	1	1	\$200.84	\$186.26	\$79.74	466.8366	\$466.84	0.1052%
01-6N-29-V120-1378-0000	GRISSOM JERRY D &	85,000	VILLA UNIT 1378	SHIP WATCH VILLAS	1	1	\$200.84	\$29.59	\$79.74	310.1669	\$310.17	0.0167%
01-6N-29-V120-1379-0000	TURNER J GLENN JR & CINDY M	335,000	VILLA UNIT 1379	SHIP WATCH VILLAS	1	1	\$200.84	\$116.63	\$79.74	397.2056	\$397.21	0.0658%
01-6N-29-V120-1380-0000	STOKES JIMMY F JR & LAURIE A	290,000	VILLA UNIT 1380	SHIP WATCH VILLAS	1	1	\$200.84	\$100.96	\$79.74	381.5387	\$381.54	0.0570%
01-6N-29-V120-1381-0000	GALLOWAY PETER D & ELIZABETH	290,000	VILLA UNIT 1381	SHIP WATCH VILLAS	1	1	\$200.84	\$100.96	\$79.74	381.5387	\$381.54	0.0570%
01-6N-29-V120-1382-0000	MIELE JOEL A SR & JOSEPHINE A	335,000	VILLA UNIT 1382	SHIP WATCH VILLAS	1	1	\$200.84	\$116.63	\$79.74	397.2056	\$397.21	0.0658%
01-6N-29-V120-1383-0000	HAWTHORNE CHARLES E	130,000	VILLA UNIT 1383	SHIP WATCH VILLAS	1	1	\$200.84	\$45.26	\$79.74	325.8339	\$325.83	0.0256%
01-6N-29-V120-1384-0000	KOSTECKI WILLARD M & AMELIA M	335,000	VILLA UNIT 1384	SHIP WATCH VILLAS	1	1	\$200.84	\$116.63	\$79.74	397.2056	\$397.21	0.0658%
01-6N-29-V120-1385-0000	TAYLOR WILLIAM S III &	335,000	VILLA UNIT 1385	SHIP WATCH VILLAS	1	1	\$200.84	\$116.63	\$79.74	397.2056	\$397.21	0.0658%
01-6N-29-V120-1386-0000	WEST CAROL L	535,000	VILLA UNIT 1386	SHIP WATCH VILLAS	1	1	\$200.84	\$186.26	\$79.74	466.8366	\$466.84	0.1052%
01-6N-29-V120-1387-0000	BOOTE GERVASE W A	335,000	VILLA UNIT 1387	SHIP WATCH VILLAS	1	1	\$200.84	\$116.63	\$79.74	397.2056	\$397.21	0.0658%
01-6N-29-V120-1388-0000	FRANKLIN JAY D & PATRICIA F	335,000	VILLA UNIT 1388	SHIP WATCH VILLAS	1	1	\$200.84	\$116.63	\$79.74	397.2056	\$397.21	0.0658%



SAISS-MSBU TAX ROLL 2004-2005

01-6N-29-V120-1389-0000	KECO REALTY	535,000	VILLA UNIT 1389	SHIP WATCH VILLAS	1	1	\$200.84	\$186.26	\$79.74	466.8366	\$466.84	0.1052%
01-6N-29-V120-1390-0000	DALY JOSEPH M & SUSAN W	335,000	VILLA UNIT 1390	SHIP WATCH VILLAS	1	1	\$200.84	\$116.63	\$79.74	397.2056	\$397.21	0.0658%
01-6N-29-V120-1391-0000	CHRISTY GARY C	335,000	VILLA UNIT 1391	SHIP WATCH VILLAS	1	1	\$200.84	\$116.63	\$79.74	397.2056	\$397.21	0.0658%
01-6N-29-V120-1392-0000	CIMENTI HUGO M	535,000	VILLA UNIT 1392	SHIP WATCH VILLAS	1	1	\$200.84	\$186.26	\$79.74	466.8366	\$466.84	0.1052%
01-6N-29-V120-1393-0000	JONES RANDOLPH B & RUFULYN M	535,000	VILLA UNIT 1393	SHIP WATCH VILLAS	1	1	\$200.84	\$186.26	\$79.74	466.8366	\$466.84	0.1052%
01-6N-29-V120-1394-0000	WAITTS JAMES P	535,000	VILLA UNIT 1394	SHIP WATCH VILLAS	1	1	\$200.84	\$186.26	\$79.74	466.8366	\$466.84	0.1052%
01-6N-29-V14A-1001-0000	MESSINGER B J & R C ( 5% INT)&	250,000	VILLA UNIT 1001	& OR 720/1694 & OR 728 PG 1542	1	1	\$200.84	\$87.04	\$79.74	367.6125	\$367.61	0.0491%
01-6N-29-V14A-1002-0000	WOZNIAK KENNETH J & SUSAN	275,000	VILLA UNIT 1002	CAPTAINS COURT VILLAS	1	1	\$200.84	\$95.74	\$79.74	376.3164	\$376.32	0.0541%
01-6N-29-V14A-1003-0000	GEAREN PETER F & LISA M	250,000	VILLA UNIT 1003	CAPTAINS COURT VILLAS	1	1	\$200.84	\$87.04	\$79.74	367.6125	\$367.61	0.0491%
01-6N-29-V14A-1004-0000	AMELIA INVESTORS	275,000	VILLA UNIT 1004	CAPTAINS COURT VILLAS	1	1	\$200.84	\$95.74	\$79.74	376.3164	\$376.32	0.0541%
01-6N-29-V14A-1005-0000	WILLIAMS NANCY L	250,000	VILLA UNIT 1005	CAPTAINS COURT VILLAS	1	1	\$200.84	\$87.04	\$79.74	367.6125	\$367.61	0.0491%
01-6N-29-V14A-1006-0000	SHARPE JAMES A JR & MARTHA A	275,000	VILLA UNIT 1006	CAPTAINS COURT VILLAS	1	1	\$200.84	\$95.74	\$79.74	376.3164	\$376.32	0.0541%
01-6N-29-V14A-1007-0000	PENNYPACKER H S & SUSANNE	250,000	VILLA UNIT 1007	CAPTAINS COURT VILLAS	1	1	\$200.84	\$87.04	\$79.74	367.6125	\$367.61	0.0491%
01-6N-29-V14A-1008-0000	FROST DERRICK CHARLES	275,000	VILLA UNIT 1008	CAPTAINS COURT VILLAS	1	1	\$200.84	\$95.74	\$79.74	376.3164	\$376.32	0.0541%
01-6N-29-V14A-1009-0000	CARPENTER CONSTANCE A	250,000	VILLA UNIT 1009	CAPTAINS COURT VILLAS	1	1	\$200.84	\$87.04	\$79.74	367.6125	\$367.61	0.0491%
01-6N-29-V14A-1010-0000	FROHLING DIANE W	275,000	VILLA UNIT 1010	CAPTAINS COURT VILLAS	1	1	\$200.84	\$95.74	\$79.74	376.3164	\$376.32	0.0541%
01-6N-29-V14A-1011-0000	COLEMAN WADE H & GERI A	250,000	VILLA UNIT 1011	CAPTAINS COURT VILLAS	1	1	\$200.84	\$87.04	\$79.74	367.6125	\$367.61	0.0491%
01-6N-29-V14A-1012-0000	WAITTS DAVID G & VICKI L	275,000	VILLA UNIT 1012	CAPTAINS COURT VILLAS	1	1	\$200.84	\$95.74	\$79.74	376.3164	\$376.32	0.0541%
01-6N-29-V14A-1013-0000	DEAN LEONARD M & TERESA	250,000	VILLA UNIT 1013	CAPTAINS COURT VILLAS	1	1	\$200.84	\$87.04	\$79.74	367.6125	\$367.61	0.0491%
01-6N-29-V14A-1014-0000	MATHIS ROBERT E &	275,000	VILLA UNIT 1014	CAPTAINS COURT VILLAS	1	1	\$200.84	\$95.74	\$79.74	376.3164	\$376.32	0.0541%
01-6N-29-V14A-1015-0000	WOZNIAK JOSEPH & MARCIA CO-TRS	250,000	VILLA UNIT 1015	CAPTAINS COURT VILLAS	1	1	\$200.84	\$87.04	\$79.74	367.6125	\$367.61	0.0491%
01-6N-29-V14A-1016-0000	MURRAY KEVIN E (50%INT) &	275,000	VILLA UNIT 1016	BY WILL OR 842/1761	1	1	\$200.84	\$95.74	\$79.74	376.3164	\$376.32	0.0541%
01-6N-29-V14A-1017-0000	HOWARD CHRISTOPHER C & FLEUR R	250,000	VILLA UNIT 1017	CAPTAINS COURT VILLAS	1	1	\$200.84	\$87.04	\$79.74	367.6125	\$367.61	0.0491%
01-6N-29-V14A-1018-0000	STALLINGS RONALD D	275,000	VILLA UNIT 1018	CAPTAINS COURT VILLAS	1	1	\$200.84	\$95.74	\$79.74	376.3164	\$376.32	0.0541%
01-6N-29-V14A-1019-0000	SCOTT JOHN F & LYNN T	250,000	VILLA UNIT 1019	CAPTAINS COURT VILLAS	1	1	\$200.84	\$87.04	\$79.74	367.6125	\$367.61	0.0491%
01-6N-29-V14A-1020-0000	SMITH RICHARD A	275,000	VILLA UNIT 1020	CAPTAINS COURT VILLAS	1	1	\$200.84	\$95.74	\$79.74	376.3164	\$376.32	0.0541%
01-6N-29-V14A-1021-0000	MCCURDY LAWRENCE E & LINDA P	250,000	VILLA UNIT 1021	CAPTAINS COURT VILLAS	1	1	\$200.84	\$87.04	\$79.74	367.6125	\$367.61	0.0491%
01-6N-29-V14A-1022-0000	BARNES W M KEN	275,000	VILLA UNIT 1022	CAPTAINS COURT VILLAS	1	1	\$200.84	\$95.74	\$79.74	376.3164	\$376.32	0.0541%
01-6N-29-V14A-1023-0000	AMIE JACK M & LYNNE	250,000	VILLA UNIT 1023	CAPTAINS COURT VILLAS	1	1	\$200.84	\$87.04	\$79.74	367.6125	\$367.61	0.0491%
01-6N-29-V14A-1024-0000	GILSDORF JOHN B	275,000	VILLA UNIT 1024	CAPTAINS COURT VILLAS	1	1	\$200.84	\$95.74	\$79.74	376.3164	\$376.32	0.0541%
01-6N-29-V14A-1025-0000	PERLA MARGARET S	250,000	VILLA UNIT 1025	CAPTAIN COURT VILLAS	1	1	\$200.84	\$87.04	\$79.74	367.6125	\$367.61	0.0491%
01-6N-29-V14A-1026-0000	THE GREENFRONT COMPANY	275,000	VILLA UNIT 1026	CAPTAINS COURT VILLAS	1	1	\$200.84	\$95.74	\$79.74	376.3164	\$376.32	0.0541%
01-6N-29-V14A-1027-0000	SHIPMAN F LEE & JAYNE A	250,000	VILLA UNIT 1027	CAPTAINS COURT VILLAS	1	1	\$200.84	\$87.04	\$79.74	367.6125	\$367.61	0.0491%
01-6N-29-V14A-1028-0000	MILLER CLARA VERN TRUSTEE	275,000	VILLA UNIT 1028	CAPTAINS COURT VILLAS	1	1	\$200.84	\$95.74	\$79.74	376.3164	\$376.32	0.0541%
01-6N-29-V14A-1029-0000	BROWN DAVID T & CAROLYN T	250,000	VILLA UNIT 1029	CAPTAINS COURT VILLAS	1	1	\$200.84	\$87.04	\$79.74	367.6125	\$367.61	0.0491%
01-6N-29-V14A-1030-0000	YANNI JAMES E	275,000	VILLA UNIT 1030	CAPTAINS COURT VILLAS	1	1	\$200.84	\$95.74	\$79.74	376.3164	\$376.32	0.0541%
01-6N-29-V14A-1031-0000	COGAN JERRY ALBERT TRUSTEE	250,000	VILLA UNIT 1031	CAPTAINS COURT VILLAS	1	1	\$200.84	\$87.04	\$79.74	367.6125	\$367.61	0.0491%

SAISS-MSBU TAX ROLL 2004-2005

01-6N-29-V14A-1032-0000	GANT DONALD R & JANE T	275,000	VILLA UNIT 1032	CAPTAINS COURT VILLAS	1	1	\$200.84	\$95.74	\$79.74	376.3164	\$376.32	0.0541%
01-6N-29-V14B-1101-0000	CONLISK JOAN CULKIN TRUSTEE	135,000	VILLA UNIT 1101	BEACH WALKER VILLAS	1	1	\$200.84	\$47.00	\$79.74	327.5747	\$327.57	0.0265%
01-6N-29-V14B-1102-0000	CALEGARI ALAN E & FRANCESCA	135,000	VILLA UNIT 1102	BEACH WALKER VILLAS	1	1	\$200.84	\$47.00	\$79.74	327.5747	\$327.57	0.0265%
01-6N-29-V14B-1103-0000	HUNG LARRY HING YEE & AMY	135,000	VILLA UNIT 1103	BEACH WALKER VILLAS	1	1	\$200.84	\$47.00	\$79.74	327.5747	\$327.57	0.0265%
01-6N-29-V14B-1104-0000	MONROE VONYCE P	135,000	VILLA UNIT 1104	BEACH WALKER VILLAS	1	1	\$200.84	\$47.00	\$79.74	327.5747	\$327.57	0.0265%
01-6N-29-V14B-1105-0000	DUTTERA SUE	155,000	VILLA UNIT 1105	BEACH WALKER VILLAS	1	1	\$200.84	\$53.96	\$79.74	334.5378	\$334.54	0.0305%
01-6N-29-V14B-1106-0000	FERGUSON JAMES P & BARBARA B	365,500	VILLA UNIT 1106	BEACH WALKER VILLAS	1	1	\$200.84	\$127.25	\$79.74	407.8244	\$407.82	0.0718%
01-6N-29-V14B-1107-0000	GREENE CHARLES M & ANDREA DIB	155,000	VILLA UNIT 1107	BEACH WALKER VILLAS	1	1	\$200.84	\$53.96	\$79.74	334.5378	\$334.54	0.0305%
01-6N-29-V14B-1108-0000	PELUSO JOANNE M	365,500	VILLA UNIT 1108	BEACH WALKER VILLAS	1	1	\$200.84	\$127.25	\$79.74	407.8244	\$407.82	0.0718%
01-6N-29-V14B-1109-0000	HARDIN FREDERICK F	155,000	VILLA UNIT 1109	BEACH WALKER VILLAS	1	1	\$200.84	\$53.96	\$79.74	334.5378	\$334.54	0.0305%
01-6N-29-V14B-1110-0000	STONE HENRY A & JEAN P	365,500	VILLA UNIT 1110	BEACH WALKER VILLAS	1	1	\$200.84	\$127.25	\$79.74	407.8244	\$407.82	0.0718%
01-6N-29-V14B-1111-0000	HENDRICKS SCOT R & JILL C	155,000	VILLA UNIT 1111	BEACH WALKER VILLAS	1	1	\$200.84	\$53.96	\$79.74	334.5378	\$334.54	0.0305%
01-6N-29-V14B-1112-0000	CHILDERS WILLIAM C & LINDA W	365,500	VILLA UNIT 1112	BEACH WALKER VILLAS	1	1	\$200.84	\$127.25	\$79.74	407.8244	\$407.82	0.0718%
01-6N-29-V14B-1113-0000	SIMS LOUISE B	365,500	VILLA UNIT 1113	BEACH WALKER VILLAS	1	1	\$200.84	\$127.25	\$79.74	407.8244	\$407.82	0.0718%
01-6N-29-V14B-1114-0000	DAVIS WILLIAM E &	365,500	VILLA UNIT 1114	BEACH WALKER VILLAS	1	1	\$200.84	\$127.25	\$79.74	407.8244	\$407.82	0.0718%
01-6N-29-V14B-1115-0000	KNIGHT JAMES K JR & MARY JANE	365,500	VILLA UNIT 1115	BEACH WALKER VILLAS	1	1	\$200.84	\$127.25	\$79.74	407.8244	\$407.82	0.0718%
01-6N-29-V14B-1116-0000	WELCH H OLIVER	365,500	VILLA UNIT 1116	BEACH WALKER VILLAS	1	1	\$200.84	\$127.25	\$79.74	407.8244	\$407.82	0.0718%
01-6N-29-V14B-1117-0000	PERNO DONALD & JOHN & LOUIS	365,500	VILLA UNIT 1117	BEACH WALKER VILLAS	1	1	\$200.84	\$127.25	\$79.74	407.8244	\$407.82	0.0718%
01-6N-29-V14B-1118-0000	LANE PATRICK F & CAROL S	365,500	VILLA UNIT 1118	BEACH WALKER VILLAS	1	1	\$200.84	\$127.25	\$79.74	407.8244	\$407.82	0.0718%
01-6N-29-V14B-1119-0000	GODBEE WENDELL & ANN	365,500	VILLA UNIT 1119	BEACH WALKER VILLAS	1	1	\$200.84	\$127.25	\$79.74	407.8244	\$407.82	0.0718%
01-6N-29-V14B-1120-0000	COLE WAYNE M & EILEEN B	365,500	VILLA UNIT 1120	BEACH WALKER VILLAS	1	1	\$200.84	\$127.25	\$79.74	407.8244	\$407.82	0.0718%
01-6N-29-V14B-1121-0000	EXACT INVESTMENTS LLC	135,000	VILLA UNIT 1121	BEACH WALKER VILLAS	1	1	\$200.84	\$47.00	\$79.74	327.5747	\$327.57	0.0265%
01-6N-29-V14B-1122-0000	HOCHMAN ROBERT F & CAROLYN B	135,000	VILLA UNIT 1122	BEACH WALKER VILLAS	1	1	\$200.84	\$47.00	\$79.74	327.5747	\$327.57	0.0265%
01-6N-29-V14B-1123-0000	MCVEY ROBERT D TRUSTEE	135,000	VILLA UNIT 1123	IN OR 878/1951	1	1	\$200.84	\$47.00	\$79.74	327.5747	\$327.57	0.0265%
01-6N-29-V14B-1124-0000	ROSENBERG MELVIN L & BARBARA &	135,000	VILLA UNIT 1124	BEACH WALKER VILLAS	1	1	\$200.84	\$47.00	\$79.74	327.5747	\$327.57	0.0265%
01-6N-29-V14B-1125-0000	FITZMAURICE LEO W & CATHERINE	155,000	VILLA UNIT #1125	BEACH WALKER VILLAS	1	1	\$200.84	\$53.96	\$79.74	334.5378	\$334.54	0.0305%
01-6N-29-V14B-1126-0000	BOOVA PATRICK J	365,500	VILLA UNIT 1126	BEACH WALKER VILLAS	1	1	\$200.84	\$127.25	\$79.74	407.8244	\$407.82	0.0718%
01-6N-29-V14B-1127-0000	MERRILL JUDITH A	155,000	VILLA UNIT 1127	BEACH WALKER VILLAS	1	1	\$200.84	\$53.96	\$79.74	334.5378	\$334.54	0.0305%
01-6N-29-V14B-1128-0000	MONTGOMERY DAVID R	365,500	VILLA UNIT #1128	BEACH WALKER VILLAS	1	1	\$200.84	\$127.25	\$79.74	407.8244	\$407.82	0.0718%
01-6N-29-V14B-1129-0000	CRANE WILLIAM E & MARY C	155,000	VILLA UNIT #1129	BEACH WALKER VILLAS	1	1	\$200.84	\$53.96	\$79.74	334.5378	\$334.54	0.0305%
01-6N-29-V14B-1130-0000	MERRILL JUDITH A & TAYLOR H	365,500	VILLA UNIT #1130	BEACH WALKER VILLAS	1	1	\$200.84	\$127.25	\$79.74	407.8244	\$407.82	0.0718%
01-6N-29-V14B-1131-0000	COALBIN LLC (1/8%) &	155,000	VILLA UNIT 1131	OR 490/1217 & OR 490/1220 &	1	1	\$200.84	\$53.96	\$79.74	334.5378	\$334.54	0.0305%
01-6N-29-V14B-1132-0000	LANGERT ROBERT L JR & DIANE M	365,500	VILLA UNIT 1132	BEACH WALKER VILLAS	1	1	\$200.84	\$127.25	\$79.74	407.8244	\$407.82	0.0718%
01-6N-29-V14B-1133-0000	BLACK THOMAS C JR & CONNIE M	365,500	VILLA UNIT #1133	BEACH WALKER VILLAS	1	1	\$200.84	\$127.25	\$79.74	407.8244	\$407.82	0.0718%
01-6N-29-V14B-1134-0000	BROACH LARRY KENT TRUSTEE	365,500	VILLA UNIT 1134	BEACH WALKER VILLAS	1	1	\$200.84	\$127.25	\$79.74	407.8244	\$407.82	0.0718%
01-6N-29-V14B-1135-0000	RESCH LORRAINE B	365,500	VILLA UNIT 1135	BEACH WALKER VILLAS	1	1	\$200.84	\$127.25	\$79.74	407.8244	\$407.82	0.0718%
01-6N-29-V14B-1136-0000	HARTLEY M J & MARIE & JENNIFER	365,500	VILLA UNIT #1136	BEACH WALKER VILLAS	1	1	\$200.84	\$127.25	\$79.74	407.8244	\$407.82	0.0718%

SAISS-MSBU TAX ROLL 2004-2005

01-6N-29-V14B-1137-0000	JOHNSON MARK S & TRACY A	365,500	VILLA UNIT #1137	BEACH WALKER VILLAS	1	1	\$200.84	\$127.25	\$79.74	407.8244	\$407.82	0.0718%
01-6N-29-V14B-1138-0000	STEPHENS GREGORY & MARTA TRSTE	365,500	VILLA UNIT #1138	BEACH WALKER VILLAS	1	1	\$200.84	\$127.25	\$79.74	407.8244	\$407.82	0.0718%
01-6N-29-V14B-1139-0000	BRANDENBURG JOHN A TRUST	365,500	VILLA UNIT #1139	BEACH WALKER VILLAS	1	1	\$200.84	\$127.25	\$79.74	407.8244	\$407.82	0.0718%
01-6N-29-V14B-1140-0000	THORP JAMES G & KELLEY E	365,500	VILLA UNIT #1140	BEACH WALKER VILLAS	1	1	\$200.84	\$127.25	\$79.74	407.8244	\$407.82	0.0718%
01-6N-29-V14B-1141-0000	FLEMING EDWARD J JR & DEBORA A	135,000	VILLA UNIT #1141		1	1	\$200.84	\$47.00	\$79.74	327.5747	\$327.57	0.0265%
01-6N-29-V14B-1142-0000	REEVES JOHN B & SUE R &	135,000	VILLA UNIT #1142	BEACH WALKER VILLAS	1	1	\$200.84	\$47.00	\$79.74	327.5747	\$327.57	0.0265%
01-6N-29-V14B-1143-0000	KELLY JOHN J & JACQUELINE T	135,000	VILLA UNIT 1143	BEACH WALKER VILLAS	1	1	\$200.84	\$47.00	\$79.74	327.5747	\$327.57	0.0265%
01-6N-29-V14B-1144-0000	PERRY DONALD G JR & LINDA W	135,000	VILLA UNIT #1144	BEACH WALKER VILLAS	1	1	\$200.84	\$47.00	\$79.74	327.5747	\$327.57	0.0265%
01-6N-29-V14B-1145-0000	DODD GARY W	155,000	VILLA UNIT #1145	BEACH WALKER VILLAS	1	1	\$200.84	\$53.96	\$79.74	334.5378	\$334.54	0.0305%
01-6N-29-V14B-1146-0000	HATT KAREN S	365,500	VILLA UNIT #1146	BEACH WALKER VILLAS	1	1	\$200.84	\$127.25	\$79.74	407.8244	\$407.82	0.0718%
01-6N-29-V14B-1147-0000	SHIVER ISABELLE L TRUSTEE	155,000	VILLA UNIT 1147	BEACH WALKER VILLAS	1	1	\$200.84	\$53.96	\$79.74	334.5378	\$334.54	0.0305%
01-6N-29-V14B-1148-0000	O'DAY STEVEN J & CAROL A	365,500	VILLA UNIT #1148	BEACH WALKER VILLAS	1	1	\$200.84	\$127.25	\$79.74	407.8244	\$407.82	0.0718%
01-6N-29-V14B-1149-0000	PETERMAN PETER M	155,000	VILLA UNIT #1149	BEACH WALKER VILLAS	1	1	\$200.84	\$53.96	\$79.74	334.5378	\$334.54	0.0305%
01-6N-29-V14B-1150-0000	WHARTON STERLING & NANCY S	365,500	VILLA UNIT #1150	BEACH WALKER VILLAS	1	1	\$200.84	\$127.25	\$79.74	407.8244	\$407.82	0.0718%
01-6N-29-V14B-1151-0000	JORDAN JONES & GOULDING INC	155,000	VILLA UNIT #1151	BEACH WALKER VILLAS	1	1	\$200.84	\$53.96	\$79.74	334.5378	\$334.54	0.0305%
01-6N-29-V14B-1152-0000	CANAL EUGENE JR & ELIZABETH	365,500	VILLA UNIT #1152	BEACH WALKER VILLAS	1	1	\$200.84	\$127.25	\$79.74	407.8244	\$407.82	0.0718%
01-6N-29-V14B-1153-0000	FELDMAN ASSOCIATES LP	365,500	VILLA UNIT 1153	BEACH WALKER VILLAS	1	1	\$200.84	\$127.25	\$79.74	407.8244	\$407.82	0.0718%
01-6N-29-V14B-1154-0000	CUNNINGHAM MICHAEL W & SHARON	365,500	VILLA UNIT 1154	BEACH WALKER VILLAS	1	1	\$200.84	\$127.25	\$79.74	407.8244	\$407.82	0.0718%
01-6N-29-V14B-1155-0000	LOFTUS ILSE L	365,500	VILLA UNIT #1155	BEACH WALKER VILLAS	1	1	\$200.84	\$127.25	\$79.74	407.8244	\$407.82	0.0718%
01-6N-29-V14B-1156-0000	MOORE MICHAEL W & STUART W	365,500	VILLA UNIT #1156	BEACH WALKER VILLAS	1	1	\$200.84	\$127.25	\$79.74	407.8244	\$407.82	0.0718%
01-6N-29-V14B-1157-0000	HECHT MILTON & SYLVIA T	365,500	VILLA UNIT #1157	BEACH WALKER VILLAS	1	1	\$200.84	\$127.25	\$79.74	407.8244	\$407.82	0.0718%
01-6N-29-V14B-1158-0000	BLALOCK DON &	365,500	VILLA UNIT #1158	BEACH WALKER VILLAS	1	1	\$200.84	\$127.25	\$79.74	407.8244	\$407.82	0.0718%
01-6N-29-V14B-1159-0000	GROW WILLIAM R &	365,500	VILLA UNIT 1159	BEACH WALKER VILLAS	1	1	\$200.84	\$127.25	\$79.74	407.8244	\$407.82	0.0718%
01-6N-29-V14B-1160-0000	THE O'STEEN COMPANY LLP	365,500	VILLA UNIT #1160	BEACH WALKER VILLAS	1	1	\$200.84	\$127.25	\$79.74	407.8244	\$407.82	0.0718%
01-6N-29-V14B-1161-0000	SPEAS JOANN S	135,000	VILLA UNIT #1161	BEACH WALKER VILLAS	1	1	\$200.84	\$47.00	\$79.74	327.5747	\$327.57	0.0265%
01-6N-29-V14B-1162-0000	RICHMOND WILLIAM C & MAXINE S	135,000	VILLA UNIT 1162	BEACH WALKER VILLAS	1	1	\$200.84	\$47.00	\$79.74	327.5747	\$327.57	0.0265%
01-6N-29-V14B-1163-0000	BEAUCHAMP LOIS N &	135,000	VILLA UNIT 1163	BEACH WALKER VILLAS	1	1	\$200.84	\$47.00	\$79.74	327.5747	\$327.57	0.0265%
01-6N-29-V14B-1164-0000	MEANS DIANNE B	135,000	VILLA UNIT #1164	BEACH WALKER VILLAS	1	1	\$200.84	\$47.00	\$79.74	327.5747	\$327.57	0.0265%
01-6N-29-V14B-1165-0000	BURNETTE R BRADFORD & ANN B	155,000	VILLA UNIT #1165	BEACH WALKER VILLAS	1	1	\$200.84	\$53.96	\$79.74	334.5378	\$334.54	0.0305%
01-6N-29-V14B-1166-0000	MOORE JUDITH R &	365,500	VILLA UNIT 1166	BEACH WALKER VILLAS	1	1	\$200.84	\$127.25	\$79.74	407.8244	\$407.82	0.0718%
01-6N-29-V14B-1167-0000	DOBBS WILLIS JR & WENDILL W	155,000	VILLA UNIT #1167	BEACH WALKER VILLAS	1	1	\$200.84	\$53.96	\$79.74	334.5378	\$334.54	0.0305%
01-6N-29-V14B-1168-0000	CHOI BYONG-DU & CHRISTINA E	365,500	VILLA UNIT 1168	BEACH WALKER VILLAS	1	1	\$200.84	\$127.25	\$79.74	407.8244	\$407.82	0.0718%
01-6N-29-V14B-1169-0000	AULD LAND SYNE INC	155,000	VILLA UNIT #1169	BEACH WALKER VILLAS	1	1	\$200.84	\$53.96	\$79.74	334.5378	\$334.54	0.0305%
01-6N-29-V14B-1170-0000	KENNEY THOMAS & MARY FAMILY	365,500	VILLA UNIT #1170	BEACH WALKER VILLAS	1	1	\$200.84	\$127.25	\$79.74	407.8244	\$407.82	0.0718%
01-6N-29-V14B-1171-0000	GHIATHI ABDOLLATIF S	155,000	VILLA UNIT #1171	BEACH WALKER VILLAS	1	1	\$200.84	\$53.96	\$79.74	334.5378	\$334.54	0.0305%
01-6N-29-V14B-1172-0000	BICKERSTAFF BURT JR & PHYLLIS	365,500	VILLA UNIT #1172	BEACH WALKER VILLAS	1	1	\$200.84	\$127.25	\$79.74	407.8244	\$407.82	0.0718%
01-6N-29-V14B-1173-0000	DAVIDSON RICHARD A & JEFFREY	365,500	VILLA UNIT #1173	BEACH WALKER VILLAS	1	1	\$200.84	\$127.25	\$79.74	407.8244	\$407.82	0.0718%

SAISS-MSBU TAX ROLL 2004-2005

01-6N-29-V14B-1174-0000	COLYER ROBERT F JR & CANDACE &	365,500	VILLA UNIT 1174	BEACH WALKER VILLAS	1	1	\$200.84	\$127.25	\$79.74	407.8244	\$407.82	0.0718%
01-6N-29-V14B-1175-0000	J-PAL LLC	365,500	VILLA UNIT 1175	BEACH WALKER VILLAS	1	1	\$200.84	\$127.25	\$79.74	407.8244	\$407.82	0.0718%
01-6N-29-V14B-1176-0000	BURTON MICHAEL A & ALICE JANE	365,500	VILLA UNIT 1176	BEACH WALKER VILLAS	1	1	\$200.84	\$127.25	\$79.74	407.8244	\$407.82	0.0718%
01-6N-29-V14B-1177-0000	MADDEN LINDA M	200,000	VILLA UNIT 1177	BEACH WALKER VILLAS	1	1	\$200.84	\$69.63	\$79.74	350.2047	\$350.20	0.0393%
01-6N-29-V14B-1178-0000	SHIPLEY GREGORY L & LESLEY R	365,500	VILLA UNIT 1178	BEACH WALKER VILLAS	1	1	\$200.84	\$127.25	\$79.74	407.8244	\$407.82	0.0718%
01-6N-29-V14B-1179-0000	BROOKS A P & JANICE O	365,500	VILLA UNIT 1179	BEACH WALKER VILLAS	1	1	\$200.84	\$127.25	\$79.74	407.8244	\$407.82	0.0718%
01-6N-29-V14B-1180-0000	TAYLOR OWEN C & PATRICIA H	365,500	VILLA UNIT 1180	BEACH WALKER VILLAS	1	1	\$200.84	\$127.25	\$79.74	407.8244	\$407.82	0.0718%
01-6N-29-V14B-1181-0000	TURK JOSEPH E & KATHLEEN M	200,000	VILLA UNIT 1181	BEACH WALKER VILLAS	1	1	\$200.84	\$69.63	\$79.74	350.2047	\$350.20	0.0393%
01-6N-29-V14B-1182-0000	JENSEN PETER A JR & BETTY B	200,000	VILLA UNIT 1182	BEACH WALKER VILLAS	1	1	\$200.84	\$69.63	\$79.74	350.2047	\$350.20	0.0393%
01-6N-29-V14B-1183-0000	BEACHWALKER VACATIONS LLC	200,000	VILLA UNIT 1183	BEACH WALKER VILLAS	1	1	\$200.84	\$69.63	\$79.74	350.2047	\$350.20	0.0393%
01-6N-29-V14B-1184-0000	GRECO PAUL W & ELIZABETH J	200,000	VILLA UNIT 1184	BEACHWALKER VILLAS	1	1	\$200.84	\$69.63	\$79.74	350.2047	\$350.20	0.0393%
01-6N-29-V14B-1185-0000	HOBBY CHARLES F	200,000	VILLA UNIT 1185	BEACH WALKER VILLAS	1	1	\$200.84	\$69.63	\$79.74	350.2047	\$350.20	0.0393%
01-6N-29-V14B-1186-0000	BROWN ELAINE H TRUSTEE	200,000	VILLA UNIT 1186	BEACH WALKER VILLAS	1	1	\$200.84	\$69.63	\$79.74	350.2047	\$350.20	0.0393%
01-6N-29-V14B-1187-0000	HUNT C TERRY	200,000	VILLA UNIT 1187	BEACH WALKER VILLAS	1	1	\$200.84	\$69.63	\$79.74	350.2047	\$350.20	0.0393%
01-6N-29-V14B-1188-0000	BEAUCHAMP ROBERT S &	200,000	VILLA UNIT 1188	BEACH WALKER VILLAS	1	1	\$200.84	\$69.63	\$79.74	350.2047	\$350.20	0.0393%
01-6N-29-V14B-1189-0000	SEASIDE PROPERTIES INC	200,000	VILLA UNIT 1189	BEACH WALKER VILLAS	1	1	\$200.84	\$69.63	\$79.74	350.2047	\$350.20	0.0393%
01-6N-29-V14B-1190-0000	JAM LLC	200,000	VILLA UNIT 1190	BEACH WALKER VILLAS	1	1	\$200.84	\$69.63	\$79.74	350.2047	\$350.20	0.0393%
01-6N-29-V14B-1191-0000	BOONE LUZY S	200,000	VILLA UNIT 1191	BEACH WALKER VILLAS	1	1	\$200.84	\$69.63	\$79.74	350.2047	\$350.20	0.0393%
01-6N-29-V14B-1192-0000	MIDDLETON C WAYNE & JEAN M	200,000	VILLA UNIT 1192	BEACH WALKER VILLAS	1	1	\$200.84	\$69.63	\$79.74	350.2047	\$350.20	0.0393%
01-6N-29-V14B-1193-0000	WHITMIRE LINDA B	200,000	VILLA UNIT 1193	BEACH WALKER VILLAS	1	1	\$200.84	\$69.63	\$79.74	350.2047	\$350.20	0.0393%
01-6N-29-V14B-1194-0000	WEHRLE RUSSELL S & MARTHA	200,000	VILLA UNIT 1194	BEACH WALKER VILLAS	1	1	\$200.84	\$69.63	\$79.74	350.2047	\$350.20	0.0393%
01-6N-29-V14B-1195-0000	GRIFFIN JOHN E & GWEN W	200,000	VILLA UNIT #1195	BEACH WALKER VILLAS	1	1	\$200.84	\$69.63	\$79.74	350.2047	\$350.20	0.0393%
01-6N-29-V14B-1196-0000	HAMLING FAMILY INVESTMENTS LP	200,000	VILLA UNIT #1196	BEACH WALKER VILLAS	1	1	\$200.84	\$69.63	\$79.74	350.2047	\$350.20	0.0393%
01-6N-29-V17A-0237-0000	STEMPEL JEFFREY W &	306,000	UNIT 237	SAND CASTLES OR 359/238	1	1	\$200.84	\$106.54	\$79.74	387.1092	\$387.11	0.0601%
01-6N-29-V17A-0238-0000	BURKS LINDA	145,000	UNIT 238	SAND CASTLES OR 359/238	1	1	\$200.84	\$50.48	\$79.74	331.0562	\$331.06	0.0285%
01-6N-29-V17A-0239-0000	FITZPATRICK FAMILY TRUST	145,000	UNIT 239	SAND CASTLES OR 359/238	1	1	\$200.84	\$50.48	\$79.74	331.0562	\$331.06	0.0285%
01-6N-29-V17A-0240-0000	CRUMLEY HENRY R JR	75,000	UNIT 240	SAND CASTLES OR 359/238	1	1	\$200.84	\$26.11	\$79.74	306.6854	\$306.69	0.0147%
01-6N-29-V17A-0241-0000	JOHNSON JOAN L TRUSTEE	306,000	UNIT 241	SAND CASTLES OR 359/238	1	1	\$200.84	\$106.54	\$79.74	387.1092	\$387.11	0.0601%
01-6N-29-V17A-0242-0000	BORNHAUSER THOMAS A	306,000	UNIT 242	SAND CASTLES OR 359/238	1	1	\$200.84	\$106.54	\$79.74	387.1092	\$387.11	0.0601%
01-6N-29-V17A-0243-0000	KOCHIS CHERYL A TRUSTEE	215,000	UNIT 243	SAND CASTLES OR 359/238	1	1	\$200.84	\$74.85	\$79.74	355.4271	\$355.43	0.0423%
01-6N-29-V17A-0244-0000	BYRD JENNIE G	306,000	UNIT 244	SAND CASTLES OR 359/238	1	1	\$200.84	\$106.54	\$79.74	387.1092	\$387.11	0.0601%
01-6N-29-V17A-0245-0000	HASTINGS ALISON A &	306,000	UNIT 245	SAND CASTLES OR 359/238	1	1	\$200.84	\$106.54	\$79.74	387.1092	\$387.11	0.0601%
01-6N-29-V17A-0246-0000	STEIN ROBERT M & NANCY M	306,000	UNIT 246	SANDCASTLES OR 359/238	1	1	\$200.84	\$106.54	\$79.74	387.1092	\$387.11	0.0601%
01-6N-29-V17A-0247-0000	HACKETT KENNETH F & JOAN F	145,000	UNIT 247	SANDCASTLES OR 359/238	1	1	\$200.84	\$50.48	\$79.74	331.0562	\$331.06	0.0285%
01-6N-29-V17A-0248-0000	SIMONDS BARBARA M	145,000	UNIT 248	SANDCASTLES OR 359/238	1	1	\$200.84	\$50.48	\$79.74	331.0562	\$331.06	0.0285%
01-6N-29-V17A-0249-0000	THARPE JOHNNY M JR & HENRIETTA	306,000	UNIT 249	SANDCASTLES OR 359/238	1	1	\$200.84	\$106.54	\$79.74	387.1092	\$387.11	0.0601%
01-6N-29-V17A-0250-0000	WILLOUGHBY & BEAN RESORT	306,000	UNIT 250	SANDCASTLES OR 359/238	1	1	\$200.84	\$106.54	\$79.74	387.1092	\$387.11	0.0601%

SAISS-MSBU TAX ROLL 2004-2005

01-6N-29-V17A-0251-0000	WILLOUGHBY RONALD E & GLENN	200,000	UNIT 251	SANDCASTLES OR 359/238	1	1	\$200.84	\$69.63	\$79.74	350.2047	\$350.20	0.0393%
01-6N-29-V17A-0252-0000	RUSH ROBERT A	200,000	UNIT 252	SANDCASTLES OR 359/238	1	1	\$200.84	\$69.63	\$79.74	350.2047	\$350.20	0.0393%
01-6N-29-V17A-0253-0000	ROSENBERGER RICHARD MARTIN &	306,000	UNIT 253	SANDCASTLES OR 359/238	1	1	\$200.84	\$106.54	\$79.74	387.1092	\$387.11	0.0601%
01-6N-29-V17A-0254-0000	NICE CARTER &	306,000	UNIT 254 OR 611/568	SANDCASTLES OR 359/238	1	1	\$200.84	\$106.54	\$79.74	387.1092	\$387.11	0.0601%
01-6N-29-V17A-0255-0000	BLIZARD WILLIAM C & BARBARA	306,000	UNIT 255	SANDCASTLES OR 359/238	1	1	\$200.84	\$106.54	\$79.74	387.1092	\$387.11	0.0601%
01-6N-29-V17A-0256-0000	PIRKLE RANDY W	145,000	UNIT 256	SANDCASTLES OR 359/238	1	1	\$200.84	\$50.48	\$79.74	331.0562	\$331.06	0.0285%
01-6N-29-V17A-0257-0000	ELLERBEE O WAYNE	145,000	UNIT 257	SANDCASTLES OR 359/238	1	1	\$200.84	\$50.48	\$79.74	331.0562	\$331.06	0.0285%
01-6N-29-V17A-0258-0000	DOAN CHARLES H	306,000	UNIT 258	SANDCASTLES OR 359/238	1	1	\$200.84	\$106.54	\$79.74	387.1092	\$387.11	0.0601%
01-6N-29-V17A-0259-0000	ARDIA STEPHEN V & VIRGINIA E	306,000	UNIT 259	SANDCASTLES OR 359/238	1	1	\$200.84	\$106.54	\$79.74	387.1092	\$387.11	0.0601%
01-6N-29-V17A-0260-0000	BAILEY JAMES N	200,000	UNIT 260	SANDCASTLES OR 359/238	1	1	\$200.84	\$69.63	\$79.74	350.2047	\$350.20	0.0393%
01-6N-29-V17A-0261-0000	OYER JOHN P & WILLA M	200,000	UNIT 261	SANDCASTLES OR 359/238	1	1	\$200.84	\$69.63	\$79.74	350.2047	\$350.20	0.0393%
01-6N-29-V17A-0262-0000	THRASHER KENNETH L & CATHERINE	306,000	UNIT 262	SANDCASTLES OR 359/238	1	1	\$200.84	\$106.54	\$79.74	387.1092	\$387.11	0.0601%
01-6N-29-V17A-0263-0000	PAUL DOUGLAS W & JOAN L	306,000	UNIT 263	SANDCASTLES OR 359/238	1	1	\$200.84	\$106.54	\$79.74	387.1092	\$387.11	0.0601%
01-6N-29-V17A-0264-0000	STEWART FRED K & ANGELA	306,000	UNIT 264	SANDCASTLES OR 359/238	1	1	\$200.84	\$106.54	\$79.74	387.1092	\$387.11	0.0601%
01-6N-29-V17A-0265-0000	WILSON STANFORD G & DEBORAH T	306,000	UNIT 265	SANDCASTLES OR 359/238	1	1	\$200.84	\$106.54	\$79.74	387.1092	\$387.11	0.0601%
01-6N-29-V17A-0266-0000	WRIGHT JAMES W & BARBARA A	306,000	UNIT 266	SANDCASTLES OR 359/238	1	1	\$200.84	\$106.54	\$79.74	387.1092	\$387.11	0.0601%
01-6N-29-V17A-0267-0000	HODGES DANIEL A & MARSHA H	306,000	UNIT 267	SANDCASTLES OR 359/238	1	1	\$200.84	\$106.54	\$79.74	387.1092	\$387.11	0.0601%
01-6N-29-V17A-0268-0000	WOZNAK JOSEPH & MARCIA CO-TRS	200,000	UNIT 268	SANDCASTLES OR 359/238	1	1	\$200.84	\$69.63	\$79.74	350.2047	\$350.20	0.0393%
01-6N-29-V17A-0269-0000	NEWMYER JAMES E &	200,000	UNIT 269	SANDCASTLES OR 359/238	1	1	\$200.84	\$69.63	\$79.74	350.2047	\$350.20	0.0393%
01-6N-29-V17A-0270-0000	SIMMONS RICHARD T & M JANE	306,000	UNIT 270	SANDCASTLES OR 359/238	1	1	\$200.84	\$106.54	\$79.74	387.1092	\$387.11	0.0601%
01-6N-29-V17A-0271-0000	THE BRUNSWICK NEWS PUBLISHING	306,000	UNIT 271	SANDCASTLES OR 359/238	1	1	\$200.84	\$106.54	\$79.74	387.1092	\$387.11	0.0601%
01-6N-29-V17A-0272-0000	LINDBERG EDGAR J &	306,000	UNIT 272	SANDCASTLES OR 359/238	1	1	\$200.84	\$106.54	\$79.74	387.1092	\$387.11	0.0601%
01-6N-29-V17A-0273-0000	MARGASON DONALD JR & TERI LYNN	215,000	UNIT 273	SANDCASTLES OR 359/238	1	1	\$200.84	\$74.85	\$79.74	355.4271	\$355.43	0.0423%
01-6N-29-V17A-0274-0000	OWENS ROBERT S TRUSTEE	200,000	UNIT 274	SANDCASTLES OR 359/238	1	1	\$200.84	\$69.63	\$79.74	350.2047	\$350.20	0.0393%
01-6N-29-V17A-0275-0000	HENDERSON CURT &	215,000	UNIT 275	SANDCASTLES OR 359/238	1	1	\$200.84	\$74.85	\$79.74	355.4271	\$355.43	0.0423%
01-6N-29-V17A-0276-0000	GORMAN MARY TRUSTEE	200,000	UNIT 276	SANDCASTLES OR 359/238	1	1	\$200.84	\$69.63	\$79.74	350.2047	\$350.20	0.0393%
01-6N-29-V17A-0277-0000	CHOW WILLIAM H & MARGARET M	200,000	UNIT 277	SANDCASTLES OR 359/238	1	1	\$200.84	\$69.63	\$79.74	350.2047	\$350.20	0.0393%
01-6N-29-V17A-0278-0000	PRESTINARIO JOSEPH K & LISA D	215,000	UNIT 278	SANDCASTLES OR 359/238	1	1	\$200.84	\$74.85	\$79.74	355.4271	\$355.43	0.0423%
01-6N-29-V17A-0279-0000	FOST RONALD B & ROBERTA SUE	306,000	UNIT 279	SANDCASTLES OR 359/238	1	1	\$200.84	\$106.54	\$79.74	387.1092	\$387.11	0.0601%
01-6N-29-V17A-0280-0000	EVERSOLE GARY L & JOHANNA D	200,000	UNIT 280	SANDCASTLES OR 359/238	1	1	\$200.84	\$69.63	\$79.74	350.2047	\$350.20	0.0393%
01-6N-29-V17A-0281-0000	HASTINGS JAMES E & CONSTANCE &	306,000	UNIT 281	SANDCASTLES OR 359/238	1	1	\$200.84	\$106.54	\$79.74	387.1092	\$387.11	0.0601%
01-6N-29-V17A-0282-0000	PALMER BROOKS R	215,000	UNIT 282	SANDCASTLES OR 359/238	1	1	\$200.84	\$74.85	\$79.74	355.4271	\$355.43	0.0423%
01-6N-29-V17A-0283-0000	MCCARTHY ROBERT P & LINDA S	306,000	UNIT 283	SANDCASTLES OR 359/238	1	1	\$200.84	\$106.54	\$79.74	387.1092	\$387.11	0.0601%
01-6N-29-V17A-0284-0000	HARLIN MARILYN C TRUSTEE	306,000	UNIT 284	SANDCASTLES OR 359/238	1	1	\$200.84	\$106.54	\$79.74	387.1092	\$387.11	0.0601%
01-6N-29-V17A-0285-0000	KOONS SCOTT ROBERT	200,000	UNIT 285	SANDCASTLES OR 359/238	1	1	\$200.84	\$69.63	\$79.74	350.2047	\$350.20	0.0393%
01-6N-29-V17B-0200-0000	PARNOFF LAURENCE V	215,000	UNIT 200	SANDCASTLES OR 367/371	1	1	\$200.84	\$74.85	\$79.74	355.4271	\$355.43	0.0423%
01-6N-29-V17B-0201-0000	METZGER JEFFREY A & KAREN L	306,000	UNIT 201	SANDCASTLES OR 367/371	1	1	\$200.84	\$106.54	\$79.74	387.1092	\$387.11	0.0601%

SAISS-MSBU TAX ROLL 2004-2005

01-6N-29-V17B-0202-0000	HOLLOWAY STRICKLAND JR	215,000	UNIT 202	SAND CASTLES OR 367/371	1	1	\$200.84	\$74.85	\$79.74	355.4271	\$355.43	0.0423%
01-6N-29-V17B-0203-0000	WOZNIAK KENNETH J & SUSAN	306,000	UNIT 203	SANDCASTLES OR 367/371	1	1	\$200.84	\$106.54	\$79.74	387.1092	\$387.11	0.0601%
01-6N-29-V17B-0204-0000	WEAVER PROPERTIES	306,000	UNIT 204	SANDCASTLES OR 367/371	1	1	\$200.84	\$106.54	\$79.74	387.1092	\$387.11	0.0601%
01-6N-29-V17B-0205-0000	DENNY ROBERT W & ELAINE M	220,000	UNIT 205	SANDCASTLES OR 367/371	1	1	\$200.84	\$76.59	\$79.74	357.1678	\$357.17	0.0432%
01-6N-29-V17B-0206-0000	FOSTER MICHAEL E & MARY JANE	306,000	UNIT 206	SANDCASTLES OR 367/371	1	1	\$200.84	\$106.54	\$79.74	387.1092	\$387.11	0.0601%
01-6N-29-V17B-0207-0000	STOVER THOMAS E & SALLY	215,000	UNIT 207	SANDCASTLES OR 367/371	1	1	\$200.84	\$74.85	\$79.74	355.4271	\$355.43	0.0423%
01-6N-29-V17B-0208-0000	MEYER RANDY C &	215,000	UNIT 208	SANDCASTLES OR 367/371	1	1	\$200.84	\$74.85	\$79.74	355.4271	\$355.43	0.0423%
01-6N-29-V17B-0209-0000	KOCHIS JOSEPH A TRUSTEE	306,000	UNIT 209	SANDCASTLES OR 367/371	1	1	\$200.84	\$106.54	\$79.74	387.1092	\$387.11	0.0601%
01-6N-29-V17B-0210-0000	NELSON RONALD K & JOANNE	306,000	UNIT 210	SANDCASTLES OR 367/371	1	1	\$200.84	\$106.54	\$79.74	387.1092	\$387.11	0.0601%
01-6N-29-V17B-0211-0000	MCDOWELL C P	220,000	UNIT 211	SANDCASTLES OR 367/371	1	1	\$200.84	\$76.59	\$79.74	357.1678	\$357.17	0.0432%
01-6N-29-V17B-0212-0000	FINDLAY THOMAS W & PAMELA M	306,000	UNIT 212	SANDCASTLES OR 367/371	1	1	\$200.84	\$106.54	\$79.74	387.1092	\$387.11	0.0601%
01-6N-29-V17B-0213-0000	MCPHERSON JIMMY D & KAYE D	215,000	UNIT 213	SANDCASTLES OR 367/371	1	1	\$200.84	\$74.85	\$79.74	355.4271	\$355.43	0.0423%
01-6N-29-V17B-0214-0000	MILLER DOUGLAS C & JANE W	215,000	UNIT 214	SANDCASTLES OR 367/371	1	1	\$200.84	\$74.85	\$79.74	355.4271	\$355.43	0.0423%
01-6N-29-V17B-0215-0000	ASAMOAH DR J & DR V PARTZSCH	306,000	UNIT 215	SANDCASTLES OR 367/371	1	1	\$200.84	\$106.54	\$79.74	387.1092	\$387.11	0.0601%
01-6N-29-V17B-0216-0000	MCNAMARA ROBERT F & KARIN E	306,000	UNIT 216	SANDCASTLES OR 367/371	1	1	\$200.84	\$106.54	\$79.74	387.1092	\$387.11	0.0601%
01-6N-29-V17B-0217-0000	DOWNEN THOMAS W &	220,000	UNIT 217	SANDCASTLES OR 367/371	1	1	\$200.84	\$76.59	\$79.74	357.1678	\$357.17	0.0432%
01-6N-29-V17B-0218-0000	NESMITH HOWARD C & BETTY M	306,000	UNIT 218	SANDCASTLES OR 367/371	1	1	\$200.84	\$106.54	\$79.74	387.1092	\$387.11	0.0601%
01-6N-29-V17B-0219-0000	BYRD JENNIE G	215,000	UNIT 219	SANDCASTLES OR 367/371	1	1	\$200.84	\$74.85	\$79.74	355.4271	\$355.43	0.0423%
01-6N-29-V17B-0220-0000	O'BRIEN THOMAS I & BARBARA L	215,000	UNIT 220	SANDCASTLES OR 367/371	1	1	\$200.84	\$74.85	\$79.74	355.4271	\$355.43	0.0423%
01-6N-29-V17B-0221-0000	SALERNO FLORENCE	306,000	UNIT 221	SANDCASTLES OR 367/371	1	1	\$200.84	\$106.54	\$79.74	387.1092	\$387.11	0.0601%
01-6N-29-V17B-0222-0000	OLSON JO ANN E	220,000	UNIT 222	SANDCASTLES OR 367/371	1	1	\$200.84	\$76.59	\$79.74	357.1678	\$357.17	0.0432%
01-6N-29-V17B-0223-0000	BRASSEUR MICHAEL D & CANDACE L	220,000	UNIT 223 MILITARY	SANDCASTLES OR 367/371	1	1	\$200.84	\$76.59	\$79.74	357.1678	\$357.17	0.0432%
01-6N-29-V17B-0224-0000	HEWITT A KENNETH III & DIANE K	306,000	UNIT 224	SANDCASTLES OR 367/371	1	1	\$200.84	\$106.54	\$79.74	387.1092	\$387.11	0.0601%
01-6N-29-V17B-0225-0000	PHILBY KAHLED A	215,000	UNIT 225	SANDCASTLES OR 367/371	1	1	\$200.84	\$74.85	\$79.74	355.4271	\$355.43	0.0423%
01-6N-29-V17B-0226-0000	MESSINA ANDREW & ALICE M	215,000	UNIT 226	SANDCASTLES OR 367/371	1	1	\$200.84	\$74.85	\$79.74	355.4271	\$355.43	0.0423%
01-6N-29-V17B-0227-0000	WILLIAMS ERNEST B & ELIZABETH	306,000	UNIT 227	SANDCASTLES OR 367/371	1	1	\$200.84	\$106.54	\$79.74	387.1092	\$387.11	0.0601%
01-6N-29-V17B-0228-0000	P B M INVESTMENTS INC	220,000	UNIT 228	SANDCASTLES OR 367/371	1	1	\$200.84	\$76.59	\$79.74	357.1678	\$357.17	0.0432%
01-6N-29-V17B-0229-0000	MCGUIRK JAMES F	306,000	UNIT 229	SANDCASTLES OR 367/371	1	1	\$200.84	\$106.54	\$79.74	387.1092	\$387.11	0.0601%
01-6N-29-V17B-0230-0000	NEWMAYER JAMES E & ROSA M &	220,000	UNIT 230	SANDCASTLES OR 367/371	1	1	\$200.84	\$76.59	\$79.74	357.1678	\$357.17	0.0432%
01-6N-29-V17B-0231-0000	DANA SEAN P &	215,000	UNIT 231	SANDCASTLES OR 367/371	1	1	\$200.84	\$74.85	\$79.74	355.4271	\$355.43	0.0423%
01-6N-29-V17B-0232-0000	KNUPSTRUP MICHAEL C & LAURA C	215,000	UNIT 232	SANDCASTLES OR 367/371	1	1	\$200.84	\$74.85	\$79.74	355.4271	\$355.43	0.0423%
01-6N-29-V17B-0233-0000	RAI SWAROOP & SUREKHA H	220,000	UNIT 233	SANDCASTLES OR 367/371	1	1	\$200.84	\$76.59	\$79.74	357.1678	\$357.17	0.0432%
01-6N-29-V17B-0234-0000	HALL W DON &	270,000	UNIT 234	SANDCASTLES OR 367/371	1	1	\$200.84	\$94.00	\$79.74	374.5756	\$374.58	0.0531%
01-6N-29-V17B-0235-0000	SKELTON BENSON L & BETTY ANN	220,000	UNIT 235	SANDCASTLES OR 367/371	1	1	\$200.84	\$76.59	\$79.74	357.1678	\$357.17	0.0432%
01-6N-29-V17B-0236-0000	DICKSON ROBERT E & CHARLOTTE	270,000	UNIT 236	SANDCASTLES OR 367/371	1	1	\$200.84	\$94.00	\$79.74	374.5756	\$374.58	0.0531%
01-6N-29-V300-0000-0000	AMELIA PLANTATION COMPANY	118,275	VILLA PARCEL NO 30	OR 266 PG 414 & 426	1	2	\$401.68	\$41.18	\$159.47	602.3256	\$602.33	0.0232%
01-6N-29-V30A-1400-0000	KOCH DONALD L TRUSTEE	685,000	UNIT 1400	WINDSONG OR 326 PG 16	1	1	\$200.84	\$238.49	\$79.74	519.0598	\$519.06	0.1346%

SAISS-MSBU TAX ROLL 2004-2005

01-6N-29-V30A-1401-0000	JOHNSON JOHN A & GLENDA G	685,000	UNIT 1401	WINDSONG OR 326/16	1	1	\$200.84	\$238.49	\$79.74	519.0598	\$519.06	0.1346%
01-6N-29-V30A-1402-0000	GIDEON C J JR & CECILA TRSTEEES	685,000	UNIT 1402	WINDSONG OR 326/16	1	1	\$200.84	\$238.49	\$79.74	519.0598	\$519.06	0.1346%
01-6N-29-V30A-1403-0000	CLOETINGH THOMAS K & JOAN E	500,000	UNIT 1403	WINDSONG OR 326/16	1	1	\$200.84	\$174.08	\$79.74	454.6512	\$454.65	0.0983%
01-6N-29-V30A-1404-0000	HARRISON JACK & BARBARA TRSTES	685,000	UNIT 1404	WINDSONG OR 326/16	1	1	\$200.84	\$238.49	\$79.74	519.0598	\$519.06	0.1346%
01-6N-29-V30A-1405-0000	BECKHAM PAUL D &	685,000	UNIT 1405	WINDSONG OR 326/16	1	1	\$200.84	\$238.49	\$79.74	519.0598	\$519.06	0.1346%
01-6N-29-V30A-1406-0000	WINSTON HERITAGE PARTNERS II	500,000	UNIT 1406	WINDSONG OR 326/16	1	1	\$200.84	\$174.08	\$79.74	454.6512	\$454.65	0.0983%
01-6N-29-V30A-1407-0000	HOWARD RICHARD R	500,000	UNIT 1407	WINDSONG OR 326 PG 16	1	1	\$200.84	\$174.08	\$79.74	454.6512	\$454.65	0.0983%
01-6N-29-V30A-1408-0000	RIMMER CHARLES W JR & LINDA A	685,000	UNIT 1408	WINDSONG OR 326/16	1	1	\$200.84	\$238.49	\$79.74	519.0598	\$519.06	0.1346%
01-6N-29-V30A-1409-0000	BLACK FAMILY ENTERPRISES LP	500,000	UNIT 1409	WINDSONG OR 326/16	1	1	\$200.84	\$174.08	\$79.74	454.6512	\$454.65	0.0983%
01-6N-29-V30A-1410-0000	SMITH VICTOR C TRUSTEE	500,000	UNIT 1410	WINDSONG OR 326 PG 16	1	1	\$200.84	\$174.08	\$79.74	454.6512	\$454.65	0.0983%
01-6N-29-V30A-1411-0000	SNYDER ROBERT B & ALICE G	500,000	UNIT 1411	WINDSONG OR 326 PG 16	1	1	\$200.84	\$174.08	\$79.74	454.6512	\$454.65	0.0983%
01-6N-29-V30A-1412-0000	MCGUINN ROBERT & PENELOPE	500,000	UNIT 1412	WINDSONG OR 326 PG 16	1	1	\$200.84	\$174.08	\$79.74	454.6512	\$454.65	0.0983%
01-6N-29-V30A-1413-0000	ROEHR MARCIA A	1,000,000	UNIT 1413	WINDSONG OR 326 PG 16	1	1	\$200.84	\$348.15	\$79.74	628.7286	\$628.73	0.1966%
01-6N-29-V30A-1414-0000	PHILLIPS NATHANIEL P & DOROTHY	1,444,172	UNIT 1414	WINDSONG OR 326 PG 16	1	1	\$200.84	\$502.80	\$79.74	783.3692	\$783.37	0.2839%
01-6N-29-V30A-1415-0000	MARTIN J PETER & JACQUELINE D	1,000,000	UNIT 1415	WINDSONG OR 326/16	1	1	\$200.84	\$348.15	\$79.74	628.7286	\$628.73	0.1966%
01-6N-29-V30A-1416-0000	MAXWELL STEVEN J & KAREN L	1,000,000	UNIT 1416	WINDSONG OR 326/16	1	1	\$200.84	\$348.15	\$79.74	628.7286	\$628.73	0.1966%
01-6N-29-V30A-1417-0000	HANSEL VICTORIA TRUSTEE	500,000	UNIT 1417	WINDSONG OR 326/16	1	1	\$200.84	\$174.08	\$79.74	454.6512	\$454.65	0.0983%
01-6N-29-V30A-1418-0000	LANDIS LORI L	500,000	UNIT 1418	WINDSONG OR 326 PG 16	1	1	\$200.84	\$174.08	\$79.74	454.6512	\$454.65	0.0983%
01-6N-29-V30A-1419-0000	BUSCH JOHN H L/E	500,000	UNIT 1419	WINDSONG OR 326/16	1	1	\$200.84	\$174.08	\$79.74	454.6512	\$454.65	0.0983%
01-6N-29-V30A-1420-0000	EMMONS HAMILTON & LILLIAN M	685,000	UNIT 1420	WINDSONG OR 326 PG 16	1	1	\$200.84	\$238.49	\$79.74	519.0598	\$519.06	0.1346%
01-6N-29-V30A-1421-0000	COXEN PATRICIA TRUSTEE	685,000	UNIT 1421	WINDSONG OR 326/316	1	1	\$200.84	\$238.49	\$79.74	519.0598	\$519.06	0.1346%
01-6N-29-V30A-1422-0000	CARRUTH ALBERTA A	685,000	UNIT 1422	WINDSONG	1	1	\$200.84	\$238.49	\$79.74	519.0598	\$519.06	0.1346%
01-6N-29-V30A-1423-0000	JOHNSON DISTRIBUTING CO	500,000	UNIT 1423	WINDSONG 326 PG 16	1	1	\$200.84	\$174.08	\$79.74	454.6512	\$454.65	0.0983%
01-6N-29-V30A-1424-0000	MCGILL JOHN G & JACQUELINE F	500,000	UNIT 1424	WINDSONG 326 PG 16	1	1	\$200.84	\$174.08	\$79.74	454.6512	\$454.65	0.0983%
01-6N-29-V30A-1425-0000	GASBARRO JOHN JR	500,000	UNIT 1425	WINDSONG 326 PG 16	1	1	\$200.84	\$174.08	\$79.74	454.6512	\$454.65	0.0983%
01-6N-29-V30A-1426-0000	ROESLE JOHN A & JOYCE A	500,000	UNIT 1426	WINDSONG 326 PG 16	1	1	\$200.84	\$174.08	\$79.74	454.6512	\$454.65	0.0983%
01-6N-29-V30A-1427-0000	FRANKLIN JAY D & PATRICIA F	500,000	UNIT 1427	WINDSONG 326/16	1	1	\$200.84	\$174.08	\$79.74	454.6512	\$454.65	0.0983%
01-6N-29-V30A-1428-0000	FELCK PHILIP J & JANE	500,000	UNIT 1428	WINDSONG 326 PG 16	1	1	\$200.84	\$174.08	\$79.74	454.6512	\$454.65	0.0983%
01-6N-29-V30A-1429-0000	HESS ROBERT P JR	500,000	UNIT 1429	WINDSONG 326 PG 16	1	1	\$200.84	\$174.08	\$79.74	454.6512	\$454.65	0.0983%
01-6N-29-V30A-1430-0000	COMEY MARY JAYNE	500,000	UNIT 1430	WINDSONG 326 PG 16	1	1	\$200.84	\$174.08	\$79.74	454.6512	\$454.65	0.0983%
01-6N-29-V30A-1431-0000	FOWLER DAVID F	500,000	UNIT 1431	WINDSONG 326 PG 16	1	1	\$200.84	\$174.08	\$79.74	454.6512	\$454.65	0.0983%
01-6N-29-V30A-1432-0000	COLEMAN IMOGENE C TRUSTEE	500,000	UNIT 1432	WINDSONG 326/16	1	1	\$200.84	\$174.08	\$79.74	454.6512	\$454.65	0.0983%
01-6N-29-V420-0002-0000	AMELIA ISLAND COMPANY	600,000	PHASE II 1.08 AC	IN OR 507/1295	1	4	\$803.35	\$208.89	\$318.94	1,331.1880	\$1,331.19	0.1179%
01-6N-29-V420-6501-0000	MAGEE DOUG & BETTE	475,000	UNIT 6501	SPYGLASS VILLAS OR 599/273-2	1	1	\$200.84	\$165.37	\$79.74	445.9473	\$445.95	0.0934%
01-6N-29-V420-6502-0000	PETERSEN MARTIN C & MADELYN G	475,000	UNIT 6502	SPYGLASS VILLAS OR 599/273-2	1	1	\$200.84	\$165.37	\$79.74	445.9473	\$445.95	0.0934%
01-6N-29-V420-6503-0000	HOFSTADTER CARL E & KATHY F	500,000	UNIT 6503	SPYGLASS VILLAS OR 599/273-2	1	1	\$200.84	\$174.08	\$79.74	454.6512	\$454.65	0.0983%
01-6N-29-V420-6504-0000	CHRISTIE LINDA H	525,000	UNIT 6504	SPYGLASS VILLAS OR 599-273-2	1	1	\$200.84	\$182.78	\$79.74	463.3550	\$463.36	0.1032%

SAISS-MSBU TAX ROLL 2004-2005

01-6N-29-V420-6505-0000	RUBIN EDWARD P	510,000	UNIT 6505	SPYGLASS VILLAS OR 599/273-2	1	1	\$200.84	\$177.56	\$79.74	458.1327	\$458.13	0.1002%
01-6N-29-V420-6506-0000	WHEELER WILLIAM T & VIRGINIA G	575,000	UNIT 6506	SPYGLASS VILLAS OR 599/273-2	1	1	\$200.84	\$200.19	\$79.74	480.7628	\$480.76	0.1130%
01-6N-29-V420-6507-0000	EFFREIN MARY LOU TRUSTEE	585,000	UNIT 6507	SPYGLASS VILLAS OR 599/273-2	1	1	\$200.84	\$203.67	\$79.74	484.2443	\$484.24	0.1150%
01-6N-29-V420-6508-0000	HAMILTON O FREDERICK JR &	615,000	UNIT 6508	SPYGLASS VILLAS OR 599/273-2	1	1	\$200.84	\$214.12	\$79.74	494.6890	\$494.69	0.1209%
01-6N-29-V420-6509-0000	MCCULLY MARION ROBUCK	525,000	UNIT 6509	SPYGLASS VILLAS OR 554/746-7	1	1	\$200.84	\$182.78	\$79.74	463.3550	\$463.36	0.1032%
01-6N-29-V420-6510-0000	JELM LLC	500,000	UNIT 6510	SPYGLASS VILLAS OR 554/746-7	1	1	\$200.84	\$174.08	\$79.74	454.6512	\$454.65	0.0983%
01-6N-29-V420-6511-0000	GARRETT HAROLD C	525,000	UNIT 6511	SPYGLASS VILLAS OR 554/746-7	1	1	\$200.84	\$182.78	\$79.74	463.3550	\$463.36	0.1032%
01-6N-29-V420-6512-0000	BRANNEN MARY & RODNEY TRUSTEES	500,000	UNIT 6512	SPYGLASS VILLAS	1	1	\$200.84	\$174.08	\$79.74	454.6512	\$454.65	0.0983%
01-6N-29-V420-6513-0000	CORREA JUAN J & MARINA A	500,000	UNIT 6513	SPYGLASS VILLAS OR 554/746-7	1	1	\$200.84	\$174.08	\$79.74	454.6512	\$454.65	0.0983%
01-6N-29-V420-6514-0000	HEARD MACK & NATALIE	575,000	UNIT 6514	SPYGLASS VILLAS OR 554/746-7	1	1	\$200.84	\$200.19	\$79.74	480.7628	\$480.76	0.1130%
01-6N-29-V420-6515-0000	ELDREDGE DIANE L	510,000	UNIT 6515	SPYGLASS VILLAS OR 554/746-7	1	1	\$200.84	\$177.56	\$79.74	458.1327	\$458.13	0.1002%
01-6N-29-V420-6516-0000	GROSSMAN RITA TRUSTEE	500,000	UNIT 6516	SPYGLASS VILLAS	1	1	\$200.84	\$174.08	\$79.74	454.6512	\$454.65	0.0983%
01-6N-29-V420-6517-0000	WEATHERSBY WILLIAM & CHARLOTTE	510,000	UNIT 6517	SPYGLASS VILLAS	1	1	\$200.84	\$177.56	\$79.74	458.1327	\$458.13	0.1002%
01-6N-29-V420-6518-0000	BRANDT WILLIAM A JR & PATRICE	585,000	UNIT 6518	SPYGLASS VILLAS OR 554/746-7	1	1	\$200.84	\$203.67	\$79.74	484.2443	\$484.24	0.1150%
01-6N-29-V420-6519-0000	OKIN EUGENE C TRUSTEE	535,000	UNIT 6519	SPYGLASS VILLAS OR 554/746-7	1	1	\$200.84	\$186.26	\$79.74	466.8366	\$466.84	0.1052%
01-6N-29-V420-6537-0000	BEAN PATRICIA L	500,000	UNIT 6537	SPYGLASS VILLA OR 499/325	1	1	\$200.84	\$174.08	\$79.74	454.6512	\$454.65	0.0983%
01-6N-29-V420-6538-0000	PARCHMAN WILLIAM J & YVONNE M	525,000	UNIT 6538	SPYGLASS VILLA OR 499/325	1	1	\$200.84	\$182.78	\$79.74	463.3550	\$463.36	0.1032%
01-6N-29-V420-6539-0000	WATTS A GRAHAM	475,000	UNIT 6539	SPYGLASS VILLA	1	1	\$200.84	\$165.37	\$79.74	445.9473	\$445.95	0.0934%
01-6N-29-V420-6540-0000	STEVENSON MILLIE & JAMES W SR	525,000	UNIT 6540	SPYGLASS VILLA OR 499/325	1	1	\$200.84	\$182.78	\$79.74	463.3550	\$463.36	0.1032%
01-6N-29-V420-6541-0000	MCNAMARA JOHN R & ELLEN M	550,000	UNIT 6541	SPYGLASS VILLA OR 499/325	1	1	\$200.84	\$191.49	\$79.74	472.0589	\$472.06	0.1081%
01-6N-29-V420-6542-0000	ALPAUGH JOY S	505,000	UNIT 6542	SPYGLASS VILLA OR 499/235	1	1	\$200.84	\$175.82	\$79.74	456.3920	\$456.39	0.0993%
01-6N-29-V420-6543-0000	BRAUCHT WM C & JUDITH TRUSTEES	475,000	UNIT 6543	SPYGLASS VILLA OR 499/325	1	1	\$200.84	\$165.37	\$79.74	445.9473	\$445.95	0.0934%
01-6N-29-V420-6544-0000	HAMB WILLIAM E & KENT H	500,000	UNIT 6544	SPYGLASS VILLA OR 499/325	1	1	\$200.84	\$174.08	\$79.74	454.6512	\$454.65	0.0983%
01-6N-29-V420-6545-0000	CHASE BRIANNE F & DAVID S	505,000	UNIT 6545	SPYGLASS VILLA OR 499/325	1	1	\$200.84	\$175.82	\$79.74	456.3920	\$456.39	0.0993%
01-6N-29-V420-6546-0000	BEIGHEY LAWRENCE J & CAROLE A	575,000	UNIT 6546	SPYGLASS VILLA OR 499/325	1	1	\$200.84	\$200.19	\$79.74	480.7628	\$480.76	0.1130%
01-6N-29-V420-6547-0000	FAY PAUL C & ELEANOR C	575,000	UNIT 6547	SPYGLASS VILLA OR 499/325	1	1	\$200.84	\$200.19	\$79.74	480.7628	\$480.76	0.1130%
02-6N-29-0390-0001-0000	NEUHOFF ROBERT	2,468,749	LOTS 1 & 2	DUNES ROW REPLAT PB 5/170	1	1	\$200.84	\$859.51	\$79.74	1,140.0805	\$1,140.08	0.4853%
02-6N-29-0390-0003-0000	TURNER RONALD L & CATHERINE M	1,000,000	LOTS 3 & 4	IN OR 8	1	1	\$200.84	\$348.15	\$79.74	628.7286	\$628.73	0.1966%
02-6N-29-0390-0006-0000	BAZARIAN CARL J & LINDA A	1,882,627	LOTS 6 & 5	DUNES ROW REPLAT PB 5/170	1	1	\$200.84	\$655.45	\$79.74	936.0194	\$936.02	0.3701%
02-6N-29-0390-0007-0000	MAUPAY WALTER R JR	1,818,362	LOTS 7 & 8	DUNES ROW REPLAT PB 5/170	1	1	\$200.84	\$633.07	\$79.74	913.6452	\$913.65	0.3574%
02-6N-29-0390-0009-0000	ERDAHL KEITH & MARILYN	2,022,266	LOTS 9 & 10	DUNES ROW REPLAT PB 5/170	1	1	\$200.84	\$704.06	\$79.74	984.6354	\$984.64	0.3975%
02-6N-29-0390-0011-0000	SHAW JAMES E & SANDRA K	2,067,993	LOT 11	DUNES ROW PHASE II PB 5/315	1	1	\$200.84	\$719.98	\$79.74	1,000.5554	\$1,000.56	0.4065%
02-6N-29-0390-0012-0000	LUKE VICTOR S & M JEAN	2,248,869	LOT 12	DUNES ROW PHASE II PB 5/315	1	1	\$200.84	\$782.95	\$79.74	1,063.5283	\$1,063.53	0.4420%
02-6N-29-0390-0013-0000	WILLIAMS ANGELA H	1,000,000	LOT 13	DUNES ROW PHASE II PB 5/315	1	1	\$200.84	\$348.15	\$79.74	628.7286	\$628.73	0.1966%
02-6N-29-0390-0014-0000	WILLIAMS ANGELA HANCOCK	1,000,000	LOT 14	PT OR 707	1	1	\$200.84	\$348.15	\$79.74	628.7286	\$628.73	0.1966%
02-6N-29-0390-0015-0000	WILLIAMS ANGELA HANCOCK	1,000,000	LOT 15	PT OR 707	1	1	\$200.84	\$348.15	\$79.74	628.7286	\$628.73	0.1966%
02-6N-29-DCCO-0001-0000	AMELIA ISLAND HOLDING COMPANY	12,354,641	IN OR 337 PG 286	(E) EX VILLA PARCELS 3 & 5	1	7	\$1,405.86	\$4,301.33	\$558.15	6,265.3438	\$6,265.34	2.4285%



SAISS-MSBU TAX ROLL 2004-2005

02-6N-29-DCCO-0001-0110	AMELIA ISLAND HOLDING COMPANY	4,750	PT OR 1187/1619	OR 1144/56-135	1	4	\$803.35	\$1.65	\$318.94	1,123.9489	\$1,123.95	0.0009%
02-6N-29-DCCO-0001-0120	DUNES CLUB VILLA COMPANY LLC	5,000,000	IN OR 921/1168	DUNES CLUB PHASE 1	1	4	\$803.35	\$1,740.77	\$318.94	2,863.0690	\$2,863.07	0.9828%
02-6N-29-DCVO-0001-1010	VAULT-SAN JOSE PARTNERS LTD	914,600	BLDG 1 UNIT 101 (A/K	DUNES CLUB VILLAS CONDO	1	1	\$200.84	\$318.42	\$79.74	598.9961	\$599.00	0.1798%
02-6N-29-DCVO-0001-1020	RAFFERTY BRIAN J & SHEILA M	1,080,400	BLDG 1 UNIT 102 (A/K	DUNES CLUB VILLAS CONDO	1	1	\$200.84	\$376.15	\$79.74	656.7202	\$656.72	0.2124%
02-6N-29-DCVO-0001-2010	FUSCO CLAUDE E JR TRUSTEE	1,081,200	BLDG 1 UNIT 201 (A/K	DUNES CLUB VILLAS CONDO	1	1	\$200.84	\$376.42	\$79.74	656.9987	\$657.00	0.2125%
02-6N-29-DCVO-0001-2020	KOLLEVOLL OLAV B JR & JUDITH M	1,143,700	BLDG 1 UNIT 202 (A/K	DUNES CLUB VILLAS CONDO	1	1	\$200.84	\$398.18	\$79.74	678.7584	\$678.76	0.2248%
02-6N-29-DCVO-0001-3010	SMITH BARNEY A JR & JANICE U	1,122,700	BLDG 1 UNIT 301 (A/K	DUNES CLUB VILLAS CONDO	1	1	\$200.84	\$390.87	\$79.74	671.4472	\$671.45	0.2207%
02-6N-29-DCVO-0001-3020	RAMSEY LUCILLE M TRUSTEE	1,099,500	BLDG 1 UNIT 302 (A/K	DUNES CLUB VILLAS CONDO	1	1	\$200.84	\$382.80	\$79.74	663.3700	\$663.37	0.2161%
02-6N-29-DCVO-0001-4010	MURRAY KEVIN E	1,164,300	BLDG 1 UNIT 401 (A/K	DUNES CLUB VILLAS CONDO	1	1	\$200.84	\$405.36	\$79.74	685.9304	\$685.93	0.2289%
02-6N-29-DCVO-0001-4020	HEAD PAUL W &	1,235,600	BLDG 1 UNIT 402 (A/K	DUNES CLUB VILLAS CONDO	1	1	\$200.84	\$430.18	\$79.74	710.7538	\$710.75	0.2429%
02-6N-29-DCVO-0001-5010	PENNINGTON T DURWARD &	1,357,800	BLDG 1 UNIT 501 (A/K	DUNES CLUB VILLAS CONDO	1	1	\$200.84	\$472.72	\$79.74	753.2983	\$753.30	0.2669%
02-6N-29-DCVO-0001-5020	VANTREASE VIRGIL V & SANDRA A	1,332,800	BLDG 1 UNIT 502 (A/K	DUNES CLUB VILLAS CONDO	1	1	\$200.84	\$464.02	\$79.74	744.5945	\$744.59	0.2620%
02-6N-29-DCVO-0001-6010	TENNILE BONNIE H	1,474,400	BLDG 1 UNIT 601 (A/K	DUNES CLUB VILLAS CONDO	1	1	\$200.84	\$513.32	\$79.74	793.8932	\$793.89	0.2898%
02-6N-29-DCVO-0001-6020	PEARCE CRAIG & C PATRICIA	1,497,700	BLDG 1 UNIT 602 A/K	DUNES CLUB VILLAS CONDO	1	1	\$200.84	\$521.43	\$79.74	802.0052	\$802.01	0.2944%
02-6N-29-DCVO-0001-7010	DUNES CLUB VILLA COMPANY LLC	1,655,100	BLDG 1 UNIT 701	OR 1144/56	1	1	\$200.84	\$576.23	\$79.74	856.8048	\$856.80	0.3253%
02-6N-29-DCVO-0001-7020	BURKART ALAN R	1,622,700	BLDG 1 UNIT 702 (A/K	DUNES CLUB VILLAS CONDO	1	1	\$200.84	\$564.95	\$79.74	845.5245	\$845.52	0.3190%
02-6N-29-V003-1601-0000	BRICKLEY NANCY & ROBERT TRSTES	350,000	UNIT 1601	SEA DUNES OR 424/1	1	1	\$200.84	\$121.85	\$79.74	402.4280	\$402.43	0.0688%
02-6N-29-V003-1602-0000	LEARSY FLORENCE	250,000	UNIT 1602	SEA DUNES OR 424/1	1	1	\$200.84	\$87.04	\$79.74	367.6125	\$367.61	0.0491%
02-6N-29-V003-1603-0000	GRIFFIN ROBERT H & PATRICIA C	250,000	UNIT 1603	SEA DUNES OR 424/1	1	1	\$200.84	\$87.04	\$79.74	367.6125	\$367.61	0.0491%
02-6N-29-V003-1604-0000	GRAY KIRK L TRUSTEE	175,000	UNIT 1604	SEA DUNES OR 424/1	1	1	\$200.84	\$60.93	\$79.74	341.5009	\$341.50	0.0344%
02-6N-29-V003-1605-0000	TURNER JOHN R	350,000	UNIT 1605	SEA DUNES OR 424/1	1	1	\$200.84	\$121.85	\$79.74	402.4280	\$402.43	0.0688%
02-6N-29-V003-1606-0000	KLBACKA MATHEW & ANGELA TRSTE	350,000	UNIT 1606	SEA DUNES OR 424/1	1	1	\$200.84	\$121.85	\$79.74	402.4280	\$402.43	0.0688%
02-6N-29-V003-1607-0000	WOZNIAK KENNETH J & SUSAN	270,000	UNIT 1607	SEA DUNES OR 424/1	1	1	\$200.84	\$94.00	\$79.74	374.5756	\$374.58	0.0531%
02-6N-29-V003-1608-0000	CAREY JAMES H & NANCY M	350,000	UNIT 1608	SEA DUNES OR 424/1	1	1	\$200.84	\$121.85	\$79.74	402.4280	\$402.43	0.0688%
02-6N-29-V003-1609-0000	GALLIGAN JOHN D & AUDREY F	350,000	UNIT 1609	SEA DUNES OR 424/1	1	1	\$200.84	\$121.85	\$79.74	402.4280	\$402.43	0.0688%
02-6N-29-V003-1610-0000	MASSEY STEVEN A & DAWN K	350,000	UNIT 1610	SEA DUNES OR 424/1	1	1	\$200.84	\$121.85	\$79.74	402.4280	\$402.43	0.0688%
02-6N-29-V003-1611-0000	SENEKER JERRY W &	350,000	UNIT 1611	OR 1045/1131	1	1	\$200.84	\$121.85	\$79.74	402.4280	\$402.43	0.0688%
02-6N-29-V003-1612-0000	COVINGTON DELORES ANN	275,000	UNIT 1612	SEA DUNES OR 424/1	1	1	\$200.84	\$95.74	\$79.74	376.3164	\$376.32	0.0541%
02-6N-29-V003-1613-0000	FIELDER DENNIS L	275,000	UNIT 1613	SEA DUNES OR 424/1	1	1	\$200.84	\$95.74	\$79.74	376.3164	\$376.32	0.0541%
02-6N-29-V003-1614-0000	DAY ARTHUR L & DANA D	300,000	UNIT 1614	SEA DUNES OR 424/1	1	1	\$200.84	\$104.45	\$79.74	385.0202	\$385.02	0.0590%
02-6N-29-V003-1615-0000	POWELL JANET LEE TRUSTEE	375,000	UNIT 1615	SEA DUNES OR 424/1	1	1	\$200.84	\$130.56	\$79.74	411.1318	\$411.13	0.0737%
02-6N-29-V003-1616-0000	OSTA SALIM M	375,000	UNIT 1616	SEA DUNES OR 424/1	1	1	\$200.84	\$130.56	\$79.74	411.1318	\$411.13	0.0737%
02-6N-29-V003-1617-0000	EXACT INVESTMENTS LLC	350,000	UNIT 1617	SEA DUNES OR 424/1	1	1	\$200.84	\$121.85	\$79.74	402.4280	\$402.43	0.0688%
02-6N-29-V003-1618-0000	PITTARI LINDA	275,000	UNIT 1618	SEA DUNES OR 424/1	1	1	\$200.84	\$95.74	\$79.74	376.3164	\$376.32	0.0541%
02-6N-29-V003-1619-0000	MANN H FREDERICK & DEBORAH S	275,000	UNIT 1619	SEA DUNES OR 424/1	1	1	\$200.84	\$95.74	\$79.74	376.3164	\$376.32	0.0541%
02-6N-29-V003-1620-0000	ALVARADO ROMULO DR & SANDRA	350,000	UNIT 1620	SEA DUNES OR 424/1	1	1	\$200.84	\$121.85	\$79.74	402.4280	\$402.43	0.0688%
02-6N-29-V003-1621-0000	ALLEN MARGARET S	375,000	UNIT 1621	SEA DUNES OR 424/1	1	1	\$200.84	\$130.56	\$79.74	411.1318	\$411.13	0.0737%

SAISS-MSBU TAX ROLL 2004-2005

02-6N-29-V003-1622-0000	BYERS JOHN G JR & OLIVIA B	300,000	UNIT 1622	SEA DUNES OR 424/1	1	1	\$200.84	\$104.45	\$79.74	385.0202	\$385.02	0.0590%
02-6N-29-V003-1623-0000	ELLIOTT-GRACE FAMILY LIMITED	350,000	UNIT 1623	SEA DUNES OR 424/1	1	1	\$200.84	\$121.85	\$79.74	402.4280	\$402.43	0.0688%
02-6N-29-V003-1624-0000	HOLMAN RICHARD E & JANET L	325,000	UNIT 1624	SEA DUNES OR 424/1	1	1	\$200.84	\$113.15	\$79.74	393.7241	\$393.72	0.0639%
02-6N-29-V003-1625-0000	WHITE WENDELL F	400,000	UNIT 1625	SEA DUNES OR 424/1	1	1	\$200.84	\$139.26	\$79.74	419.8357	\$419.84	0.0786%
02-6N-29-V003-1626-0000	FAIELLA JOHN R & CAROL A	400,000	UNIT 1626	SEA DUNES OR 424/1	1	1	\$200.84	\$139.26	\$79.74	419.8357	\$419.84	0.0786%
02-6N-29-V003-1627-0000	VAN LAHR JONATHAN D &	325,000	UNIT 1627	SEA DUNES OR 424/1	1	1	\$200.84	\$113.15	\$79.74	393.7241	\$393.72	0.0639%
02-6N-29-V003-1628-0000	DEBO THOMAS N	300,000	UNIT 1628	SEA DUNES OR 424/1	1	1	\$200.84	\$104.45	\$79.74	385.0202	\$385.02	0.0590%
02-6N-29-V003-1629-0000	BRISTOL WILLIAM M III	300,000	UNIT 1629	SEA DUNES OR 424/1	1	1	\$200.84	\$104.45	\$79.74	385.0202	\$385.02	0.0590%
02-6N-29-V003-1630-0000	SWEDIN RONALD C & JUDITH A	375,000	UNIT 1630	SEA DUNES OR 424/1	1	1	\$200.84	\$130.56	\$79.74	411.1318	\$411.13	0.0737%
02-6N-29-V003-1631-0000	MORRISON MICHAEL C & PAMELA A	400,000	UNIT 1631	SEA DUNES OR 424/1	1	1	\$200.84	\$139.26	\$79.74	419.8357	\$419.84	0.0786%
02-6N-29-V003-1632-0000	PERRONE LOUIS H & E ANTOINETTE	350,000	UNIT 1632	SEA DUNES OR 424/1	1	1	\$200.84	\$121.85	\$79.74	402.4280	\$402.43	0.0688%
02-6N-29-V003-1633-0000	MIDDLETON CHARLES & KELLEY	350,000	UNIT 1633	SEA DUNES OR 424/1	1	1	\$200.84	\$121.85	\$79.74	402.4280	\$402.43	0.0688%
02-6N-29-V003-1634-0000	PHIL WILLIAMS COAL CO INC	375,000	UNIT 1634	SEA DUNES OR 424/1	1	1	\$200.84	\$130.56	\$79.74	411.1318	\$411.13	0.0737%
02-6N-29-V003-1635-0000	SCROGGINS FRANK W & GLORIA B	425,000	UNIT 1635	SEA DUNES OR 424/1	1	1	\$200.84	\$147.97	\$79.74	428.5396	\$428.54	0.0835%
02-6N-29-V003-1636-0000	QUINN ROBERT & M SUSAN	425,000	UNIT 1636	SEA DUNES OR 424/1	1	1	\$200.84	\$147.97	\$79.74	428.5396	\$428.54	0.0835%
02-6N-29-V003-1637-0000	STEWART FRED K JR & ANGELA W	375,000	UNIT 1637	SEA DUNES OR 424/1	1	1	\$200.84	\$130.56	\$79.74	411.1318	\$411.13	0.0737%
02-6N-29-V003-1638-0000	WANG PAUL &	350,000	UNIT 1638	SEA DUNES OR 424/1	1	1	\$200.84	\$121.85	\$79.74	402.4280	\$402.43	0.0688%
02-6N-29-V003-1639-0000	OYER JOHN P & WILLA M	350,000	UNIT 1639	SEA DUNES OR 424/1	1	1	\$200.84	\$121.85	\$79.74	402.4280	\$402.43	0.0688%
02-6N-29-V003-1640-0000	1655 SEA DUNES DRIVE LLC	400,000	UNIT 1640	SEA DUNES OR 424/1	1	1	\$200.84	\$139.26	\$79.74	419.8357	\$419.84	0.0786%
02-6N-29-V003-1641-0000	KENNERLY ROY W JR	425,000	UNIT 1641	SEA DUNES OR 424/1	1	1	\$200.84	\$147.97	\$79.74	428.5396	\$428.54	0.0835%
02-6N-29-V003-1642-0000	DOSHI KISHORE & JEANNE M	375,000	UNIT 1642	SEA DUNES OR 424/1	1	1	\$200.84	\$130.56	\$79.74	411.1318	\$411.13	0.0737%
02-6N-29-V003-1643-0000	LIGHT GERALD S TRUSTEE	385,000	UNIT 1643	SEA DUNES OR 424/1	1	1	\$200.84	\$134.04	\$79.74	414.6134	\$414.61	0.0757%
02-6N-29-V003-1644-0000	GESSNER GENE A	450,000	UNIT 1644	SEA DUNES OR 424/1	1	1	\$200.84	\$156.67	\$79.74	437.2434	\$437.24	0.0885%
02-6N-29-V003-1645-0000	LEWIS PENELOPE HALL TRUSTEE	450,000	UNIT 1645	SEA DUNES OR 424/1	1	1	\$200.84	\$156.67	\$79.74	437.2434	\$437.24	0.0885%
02-6N-29-V003-1646-0000	CORBEIL STEPHEN & MARY K TRSTE	385,000	UNIT 1646	SEA DUNES OR 424/1	1	1	\$200.84	\$134.04	\$79.74	414.6134	\$414.61	0.0757%
02-6N-29-V003-1647-0000	MATTHEWS RODERICK M & DORIS D	375,000	UNIT 1647	SEA DUNES OR 424/1	1	1	\$200.84	\$130.56	\$79.74	411.1318	\$411.13	0.0737%
02-6N-29-V003-1648-0000	LOLE CHRIS W	425,000	UNIT 1648	SEA DUNES OR 424/1	1	1	\$200.84	\$147.97	\$79.74	428.5396	\$428.54	0.0835%
02-6N-29-V003-1649-0000	ACREE LUCILLA K	500,000	UNIT 1649	SEA DUNES OR 424/1	1	1	\$200.84	\$174.08	\$79.74	454.6512	\$454.65	0.0983%
02-6N-29-V003-1650-0000	YORK R MARTIN TRUSTEE	562,500	UNIT 1650	SEA DUNES OR 424/1	1	1	\$200.84	\$195.84	\$79.74	476.4109	\$476.41	0.1106%
02-6N-29-V003-1651-0000	LEGG ROBERT P & LINDA K	535,500	UNIT 1651	SEA DUNES OR 424/1	1	1	\$200.84	\$186.44	\$79.74	467.0107	\$467.01	0.1053%
02-6N-29-V003-1652-0000	SHELBY ROBERT E & MEHRNOOSH M	595,000	UNIT 1652	SEA DUNES OR 424/1	1	1	\$200.84	\$207.15	\$79.74	487.7259	\$487.73	0.1170%
02-6N-29-V003-1653-0000	WALLAN SAAD	625,000	UNIT 1653	SEA DUNES OR 424/1	1	1	\$200.84	\$217.60	\$79.74	498.1705	\$498.17	0.1229%
02-6N-29-V003-1654-0000	BLACK JUDY	625,000	UNIT 1654	SEA DUNES OR 424/1	1	1	\$200.84	\$217.60	\$79.74	498.1705	\$498.17	0.1229%
02-6N-29-V003-1655-0000	GOMEZ LOUIS V & JEAN F	595,000	UNIT 1655	SEA DUNES OR 424/1	1	1	\$200.84	\$207.15	\$79.74	487.7259	\$487.73	0.1170%
02-6N-29-V003-1656-0000	LEIBFRIED KEITH	535,500	UNIT 1656	SEA DUNES OR 424/1	1	1	\$200.84	\$186.44	\$79.74	467.0107	\$467.01	0.1053%
02-6N-29-V003-1657-0000	OWENS DANA A & DONNA K	562,500	UNIT 1657	SEA DUNES OR 424/1	1	1	\$200.84	\$195.84	\$79.74	476.4109	\$476.41	0.1106%
02-6N-29-V003-1658-0000	SCHLEGEL DAVID M & LAILY	500,000	UNIT 1658	SEA DUNES OR 424/1	1	1	\$200.84	\$174.08	\$79.74	454.6512	\$454.65	0.0983%

SAISS-MSBU TAX ROLL 2004-2005

02-6N-29-V005-1801-0000	MCNAUGHTON DAVID	350,000	UNIT 1801	TURTLE DUNES OR 452/111	1	1	\$200.84	\$121.85	\$79.74	402.4280	\$402.43	0.0688%
02-6N-29-V005-1802-0000	FORLENZA LAWRENCE & CATHERINE	300,000	UNIT 1802	TURTLE DUNES OR 468/752	1	1	\$200.84	\$104.45	\$79.74	385.0202	\$385.02	0.0590%
02-6N-29-V005-1803-0000	DAVIS LYNDA C &	300,000	UNIT 1803	TURTLE DUNES OR 452/111	1	1	\$200.84	\$104.45	\$79.74	385.0202	\$385.02	0.0590%
02-6N-29-V005-1804-0000	COVIE FRANK P TRUSTEE &	175,000	UNIT 1804	TURTLE DUNES OR 452/111	1	1	\$200.84	\$60.93	\$79.74	341.5009	\$341.50	0.0344%
02-6N-29-V005-1805-0000	GOURGUES HAROLD W JR	350,000	UNIT 1805	TURTLE DUNES OR 452/111	1	1	\$200.84	\$121.85	\$79.74	402.4280	\$402.43	0.0688%
02-6N-29-V005-1806-0000	THOMAS UNNI C & GABRIELLE	350,000	UNIT 1806	TURTLE DUNES OR 452/111	1	1	\$200.84	\$121.85	\$79.74	402.4280	\$402.43	0.0688%
02-6N-29-V005-1807-0000	HOWARD JOHN H & GAYLE R	270,000	UNIT 1807	TURTLE DUNES OR 452/111	1	1	\$200.84	\$94.00	\$79.74	374.5756	\$374.58	0.0531%
02-6N-29-V005-1808-0000	KNIGHT JOHN E III & LESLIE H	250,000	UNIT 1808	TURTLE DUNES OR 452/111	1	1	\$200.84	\$87.04	\$79.74	367.6125	\$367.61	0.0491%
02-6N-29-V005-1809-0000	WESSELS RICHARD & WENDY R	350,000	UNIT 1809	TURTLE DUNES OR 452/111	1	1	\$200.84	\$121.85	\$79.74	402.4280	\$402.43	0.0688%
02-6N-29-V005-1810-0000	HOWARD TERI I	350,000	UNIT 1810	TURTLE DUNES OR 452/111	1	1	\$200.84	\$121.85	\$79.74	402.4280	\$402.43	0.0688%
02-6N-29-V005-1811-0000	HICKMAN RICHARD & BARBARA	350,000	UNIT 1811	TURTLE DUNES OR 452/111	1	1	\$200.84	\$121.85	\$79.74	402.4280	\$402.43	0.0688%
02-6N-29-V005-1812-0000	BEALL JAMES H JR & BARBARA L	350,000	UNIT 1812	TURTLE DUNES OR 452/111	1	1	\$200.84	\$121.85	\$79.74	402.4280	\$402.43	0.0688%
02-6N-29-V005-1813-0000	WORKMAN ROY DICKSON TRUSTEE	350,000	UNIT 1813	TURTLE DUNES CONDO OR 452/	1	1	\$200.84	\$121.85	\$79.74	402.4280	\$402.43	0.0688%
02-6N-29-V005-1814-0000	TAN A HOAN SENG & LIAN K P	350,000	UNIT 1814	TURTLE DUNES OR 452/111	1	1	\$200.84	\$121.85	\$79.74	402.4280	\$402.43	0.0688%
02-6N-29-V005-1815-0000	WILSON HIRAM N III & MARIE	375,000	UNIT 1815	TURTLE DUNES OR 452/111	1	1	\$200.84	\$130.56	\$79.74	411.1318	\$411.13	0.0737%
02-6N-29-V005-1816-0000	JAMES-VANERWEGEN GRETCHEN	375,000	UNIT 1816	TURTLE DUNES OR 452/111	1	1	\$200.84	\$130.56	\$79.74	411.1318	\$411.13	0.0737%
02-6N-29-V005-1817-0000	DONALDSON THOMAS P TRUSTEE	300,000	UNIT 1817	TURTLE DUNES OR 452/111	1	1	\$200.84	\$104.45	\$79.74	385.0202	\$385.02	0.0590%
02-6N-29-V005-1818-0000	KELLY PETER P JR & JOYCE M	275,000	UNIT 1818	TURTLE DUNES OR 452/111	1	1	\$200.84	\$95.74	\$79.74	376.3164	\$376.32	0.0541%
02-6N-29-V005-1819-0000	YOUNG DONALD L & MELISSA C &	275,000	UNIT 1819	TURTLE DUNES OR 452/111	1	1	\$200.84	\$95.74	\$79.74	376.3164	\$376.32	0.0541%
02-6N-29-V005-1820-0000	MCCABE ROBERT P TRUSTEE	350,000	UNIT 1820	TURTLE DUNES OR 452/111	1	1	\$200.84	\$121.85	\$79.74	402.4280	\$402.43	0.0688%
02-6N-29-V005-1821-0000	HENDERSON THOMAS S TRUSTEE	375,000	UNIT 1821	TURTLE DUNES OR 452/111	1	1	\$200.84	\$130.56	\$79.74	411.1318	\$411.13	0.0737%
02-6N-29-V005-1822-0000	BANGERT KEITH A & VIVIAN L	300,000	UNIT 1822	TURTLE DUNES OR 452/111	1	1	\$200.84	\$104.45	\$79.74	385.0202	\$385.02	0.0590%
02-6N-29-V005-1823-0000	KITTRELL ROBERT E & MARGARET D	300,000	UNIT 1823	TURTLE DUNES OR 452/111	1	1	\$200.84	\$104.45	\$79.74	385.0202	\$385.02	0.0590%
02-6N-29-V005-1824-0000	FINLEY GAIL S	325,000	UNIT 1824	TURTLE DUNES OR 452/111	1	1	\$200.84	\$113.15	\$79.74	393.7241	\$393.72	0.0639%
02-6N-29-V005-1825-0000	ARGUELLES ERNESTO & CHRISTINA	400,000	UNIT 1825	TURTLE DUNES OR 452/111	1	1	\$200.84	\$139.26	\$79.74	419.8357	\$419.84	0.0786%
02-6N-29-V005-1826-0000	HIPKINS CLEMENT C &	400,000	UNIT 1826	TURTLE DUNES OR 452/111	1	1	\$200.84	\$139.26	\$79.74	419.8357	\$419.84	0.0786%
02-6N-29-V005-1827-0000	WHITTAKER MACK C & TOMMYE L	325,000	UNIT 1827	IN OR 82	1	1	\$200.84	\$113.15	\$79.74	393.7241	\$393.72	0.0639%
02-6N-29-V005-1828-0000	LACORTE S M TERRY & ROSALIE	300,000	UNIT 1828	TURTLE DUNES OR 452/111	1	1	\$200.84	\$104.45	\$79.74	385.0202	\$385.02	0.0590%
02-6N-29-V005-1829-0000	BARDY RICHARD & DIANA S	300,000	UNIT 1829	TURTLE DUNES	1	1	\$200.84	\$104.45	\$79.74	385.0202	\$385.02	0.0590%
02-6N-29-V005-1830-0000	JETER JAMES M & DANIEL B	375,000	UNIT 1830	TURTLE DUNES OR 452/111	1	1	\$200.84	\$130.56	\$79.74	411.1318	\$411.13	0.0737%
02-6N-29-V005-1831-0000	MCKAY ALBERT W JR & SALLY R	400,000	UNIT 1831	TURTLE DUNES OR 452/111	1	1	\$200.84	\$139.26	\$79.74	419.8357	\$419.84	0.0786%
02-6N-29-V005-1832-0000	PATTON BARBARA A	350,000	UNIT 1832	TURTLE DUNES OR 452/111	1	1	\$200.84	\$121.85	\$79.74	402.4280	\$402.43	0.0688%
02-6N-29-V005-1833-0000	LANDERS LEO A & CATHERINE M	350,000	UNIT 1833	TURTLE DUNES OR 452/111	1	1	\$200.84	\$121.85	\$79.74	402.4280	\$402.43	0.0688%
02-6N-29-V005-1834-0000	STUBBS JOSEPH G	375,000	UNIT 1834	TURTLE DUNES OR 452/111	1	1	\$200.84	\$130.56	\$79.74	411.1318	\$411.13	0.0737%
02-6N-29-V005-1835-0000	KNOTT TARA D	425,000	UNIT 1835	TURTLE DUNES OR 452/111	1	1	\$200.84	\$147.97	\$79.74	428.5396	\$428.54	0.0835%
02-6N-29-V005-1836-0000	LALONDE DALE H & ELAINE C	425,000	UNIT 1836	TURTLE DUNES OR 452/111	1	1	\$200.84	\$147.97	\$79.74	428.5396	\$428.54	0.0835%
02-6N-29-V005-1837-0000	LAING BRIEN & LOIS G	375,000	UNIT 1837	TURTLE DUNES OR 452/111	1	1	\$200.84	\$130.56	\$79.74	411.1318	\$411.13	0.0737%

SAISS-MSBU TAX ROLL 2004-2005

02-6N-29-V005-1838-0000	JOHNSON JILL R & FRANK L	350,000	UNIT 1838	TURTLE DUNES OR 452/111	1	1	\$200.84	\$121.85	\$79.74	402.4280	\$402.43	0.0688%
02-6N-29-V005-1839-0000	FARTHING LINDA M JENKINS	350,000	UNIT 1839	TURTLE DUNES OR 452/111	1	1	\$200.84	\$121.85	\$79.74	402.4280	\$402.43	0.0688%
02-6N-29-V005-1840-0000	CARMODY THOMAS W TRUSTES &	400,000	UNIT 1840	TURTLE DUNES OR 452/111	1	1	\$200.84	\$139.26	\$79.74	419.8357	\$419.84	0.0786%
02-6N-29-V005-1841-0000	AZZO MUNA	425,000	UNIT 1841	TURTLE DUNES OR 452/111	1	1	\$200.84	\$147.97	\$79.74	428.5396	\$428.54	0.0835%
02-6N-29-V005-1842-0000	HOUSTON GILBERT &	375,000	UNIT 1842	TURTLE DUNES OR 452 PG 111	1	1	\$200.84	\$130.56	\$79.74	411.1318	\$411.13	0.0737%
02-6N-29-V005-1843-0000	H N REAL ESTATE GROUP LLC	385,000	UNIT 1843	TURTLE DUNES OR 452/111	1	1	\$200.84	\$134.04	\$79.74	414.6134	\$414.61	0.0757%
02-6N-29-V005-1844-0000	BOWMAN THOMAS G & MARCIA A	450,000	UNIT 1844	TURTLE DUNES OR 452/111	1	1	\$200.84	\$156.67	\$79.74	437.2434	\$437.24	0.0885%
02-6N-29-V005-1845-0000	FREEMAN NEAL B & JANE M	450,000	UNIT 1845	TURTLE DUNES OR 452/111	1	1	\$200.84	\$156.67	\$79.74	437.2434	\$437.24	0.0885%
02-6N-29-V005-1846-0000	DUMARESQ EUGENE JR	385,000	UNIT 1846	TURTLE DUNES OR 452/111	1	1	\$200.84	\$134.04	\$79.74	414.6134	\$414.61	0.0757%
02-6N-29-V005-1847-0000	CHALBERG ROBERT K & JUDITH L	375,000	UNIT 1847	TURTLE DUNES OR 452/111	1	1	\$200.84	\$130.56	\$79.74	411.1318	\$411.13	0.0737%
02-6N-29-V005-1848-0000	MOORHEAD THOMAS J	425,000	UNIT 1848	TURTLE DUNES OR 452/111	1	1	\$200.84	\$147.97	\$79.74	428.5396	\$428.54	0.0835%
02-6N-29-V005-1849-0000	ANDREWS KATHLEEN W TRUSTEE	500,000	UNIT 1849	TURTLE DUNES OR 452/111	1	1	\$200.84	\$174.08	\$79.74	454.6512	\$454.65	0.0983%
02-6N-29-V005-1850-0000	PACKER JEFFREY E S &	575,000	UNIT 1850	TURTLE DUNES OR 452/111	1	1	\$200.84	\$200.19	\$79.74	480.7628	\$480.76	0.1130%
02-6N-29-V005-1851-0000	LEVINE PAUL A & SUSAN L	535,500	UNIT 1851	TURTLE DUNES OR 452/111	1	1	\$200.84	\$186.44	\$79.74	467.0107	\$467.01	0.1053%
02-6N-29-V005-1852-0000	J & S HOY LLC	595,000	UNIT 1852	TURTLE DUNES OR 452/111	1	1	\$200.84	\$207.15	\$79.74	487.7259	\$487.73	0.1170%
02-6N-29-V005-1853-0000	SMITH SHERRI N	625,000	UNIT 1853	TURTLE DUNES OR 452/111	1	1	\$200.84	\$217.60	\$79.74	498.1705	\$498.17	0.1229%
02-6N-29-V005-1854-0000	TRIEBWASSER ANDREW S & JAMIE	625,000	UNIT 1854	TURTLE DUNES OR 452/111	1	1	\$200.84	\$217.60	\$79.74	498.1705	\$498.17	0.1229%
02-6N-29-V005-1855-0000	PFITZNER GLENN S & HELEN S	595,000	UNIT 1855	TURTLE DUNES OR 452/111	1	1	\$200.84	\$207.15	\$79.74	487.7259	\$487.73	0.1170%
02-6N-29-V005-1856-0000	ROARK STEVEN F & VIRGINIA W	535,500	UNIT 1856	TURTLE DUNES OR 452/111	1	1	\$200.84	\$186.44	\$79.74	467.0107	\$467.01	0.1053%
02-6N-29-V005-1857-0000	HORN CHARLES M &	562,500	UNIT 1857	TURTLE DUNES OR 452/111	1	1	\$200.84	\$195.84	\$79.74	476.4109	\$476.41	0.1106%
02-6N-29-V005-1858-0000	SCHOLZE FAMILY LIMITED	625,000	UNIT 1858	TURTLE DUNES OR 452/111	1	1	\$200.84	\$217.60	\$79.74	498.1705	\$498.17	0.1229%
02-6N-29-V0P0-1501-0000	BRADBURY FAMILY PARTNERSHIP LP	575,000	UNIT 1501	PIPER DUNES NORTH CONDO #	1	1	\$200.84	\$200.19	\$79.74	480.7628	\$480.76	0.1130%
02-6N-29-V0P0-1502-0000	WARSHAUER MARY C F TRUST	575,000	UNIT 1502	PIPER DUNES NORTH CONDO #	1	1	\$200.84	\$200.19	\$79.74	480.7628	\$480.76	0.1130%
02-6N-29-V0P0-1503-0000	WHITMAN HOLDINGS LLC	650,000	UNIT 1503	PIPER DUNES NORTH CONDO #	1	1	\$200.84	\$226.30	\$79.74	506.8744	\$506.87	0.1278%
02-6N-29-V0P0-1504-0000	SCHMIDT CHARLES D & ELLEN R	650,000	UNIT 1504	PIPER DUNES NORTH CONDO #	1	1	\$200.84	\$226.30	\$79.74	506.8744	\$506.87	0.1278%
02-6N-29-V0P0-1505-0000	HUGHES JANE CLAY	625,000	UNIT 1505	PIPER DUNES NORTH CONDO #	1	1	\$200.84	\$217.60	\$79.74	498.1705	\$498.17	0.1229%
02-6N-29-V0P0-1506-0000	STROUD E THOMAS J	625,000	UNIT 1506	PIPER DUNES NORTH CONDO #	1	1	\$200.84	\$217.60	\$79.74	498.1705	\$498.17	0.1229%
02-6N-29-V0P0-1507-0000	SEDLAK RAYMOND J & ELOISE J	600,000	UNIT 1507	PIPER DUNES NORTH CONDO #	1	1	\$200.84	\$208.89	\$79.74	489.4667	\$489.47	0.1179%
02-6N-29-V0P0-1508-0000	BROGAN R ALAN & DELORES R	600,000	UNIT 1508	PIPER DUNES NORTH CONDO #	1	1	\$200.84	\$208.89	\$79.74	489.4667	\$489.47	0.1179%
02-6N-29-V0P0-1509-0000	DEROY MICHEL F & VIRGINIA E	850,000	UNIT 1509	PIPER DUNES NORTH CONDO #	1	1	\$200.84	\$295.93	\$79.74	576.5053	\$576.51	0.1671%
02-6N-29-V0P0-1510-0000	KAMIENSKI MICHAEL J & SALLY J	850,000	UNIT 1510	PIPER DUNES NORTH CONDO #	1	1	\$200.84	\$295.93	\$79.74	576.5053	\$576.51	0.1671%
02-6N-29-V0P0-1511-0000	MCCLUNG JIM HILL & JOSEPHINE P	850,000	UNIT 1511	PIPER DUNES NORTH CONDO #	1	1	\$200.84	\$295.93	\$79.74	576.5053	\$576.51	0.1671%
02-6N-29-V0P0-1512-0000	BENOIT DAVID C TRUSTEE	850,000	UNIT 1512	PIPER DUNES NORTH CONDO #	1	1	\$200.84	\$295.93	\$79.74	576.5053	\$576.51	0.1671%
02-6N-29-V0P0-1513-0000	WEAVER J WAYNE & DELORES B	1,200,000	UNITS 1513 & 1514	PIPER DUNES NORTH CONDO #	1	1	\$200.84	\$417.79	\$79.74	698.3595	\$698.36	0.2359%
02-6N-29-V0P0-1515-0000	CARLSON RUDOLPH E & ARDEN C	600,000	UNIT 1515	PIPER DUNES NORTH CONDO	1	1	\$200.84	\$208.89	\$79.74	489.4667	\$489.47	0.1179%
02-6N-29-V0P0-1516-0000	PETERS ROBERT E & VICKI	600,000	UNIT 1516	PIPER DUNES NORTH CONDO	1	1	\$200.84	\$208.89	\$79.74	489.4667	\$489.47	0.1179%
02-6N-29-V0P0-1517-0000	TEMPLE JOHN E & LORELY	600,000	UNIT 1517	PIPER DUNES NORTH CONDO	1	1	\$200.84	\$208.89	\$79.74	489.4667	\$489.47	0.1179%

SAISS-MSBU TAX ROLL 2004-2005

02-6N-29-V0P0-1518-0000	COMLEY JUDITH L TRUSTEE	600,000	UNIT 1518	PIPER DUNES NORTH CONDO	1	1	\$200.84	\$208.89	\$79.74	489.4667	\$489.47	0.1179%
02-6N-29-V0P0-1519-0000	BURNS LARRY D & ANN R	600,000	UNIT 1519	PIPER DUNES NORTH CONDO	1	1	\$200.84	\$208.89	\$79.74	489.4667	\$489.47	0.1179%
02-6N-29-V0P0-1520-0000	ELLOITT ARTHUR Y & PAMELA R	600,000	UNIT 1520	PIPER DUNES NORTH CONDO	1	1	\$200.84	\$208.89	\$79.74	489.4667	\$489.47	0.1179%
02-6N-29-V0P0-1521-0000	JOHNSON EDWIN B	545,000	UNIT 1521	PIPER DUNES NORTH CONDO	1	1	\$200.84	\$189.74	\$79.74	470.3181	\$470.32	0.1071%
02-6N-29-V0P0-1522-0000	JETER JAMES M &	545,000	UNIT 1522	PIPER DUNES NORTH CONDO	1	1	\$200.84	\$189.74	\$79.74	470.3181	\$470.32	0.1071%
02-6N-29-V0P0-1523-0000	BERKMAN DAVID & BETTY L	1,000,000	UNITS 1523 & 1524	PIPER DUNES NORTH CONDO	1	1	\$200.84	\$348.15	\$79.74	628.7286	\$628.73	0.1966%
02-6N-29-V0P0-1525-0000	SHAW DONALD M & MARGUERITE M	850,000	UNIT 1525	PIPER DUNES NORTH CONDO	1	1	\$200.84	\$295.93	\$79.74	576.5053	\$576.51	0.1671%
02-6N-29-V0P0-1526-0000	PETTY ROY W & BETTY ANN	850,000	UNIT 1526	PIPER DUNES NORTH CONDO	1	1	\$200.84	\$295.93	\$79.74	576.5053	\$576.51	0.1671%
02-6N-29-V0P0-1527-0000	SMILEY WILLIAM H III & SANDRA	850,000	UNIT 1527	PIPER DUNES NORTH CONDO	1	1	\$200.84	\$295.93	\$79.74	576.5053	\$576.51	0.1671%
02-6N-29-V0P0-1528-0000	MADDEN JOHN C & CYNTHIA H	850,000	UNIT 1528	PIPER DUNES NORTH CONDO	1	1	\$200.84	\$295.93	\$79.74	576.5053	\$576.51	0.1671%
02-6N-29-V0P0-1530-0000	PURCEL MORRIS A & SHARON G	575,000	UNIT 1530	PIPER DUNES CONDO PHASE 2	1	1	\$200.84	\$200.19	\$79.74	480.7628	\$480.76	0.1130%
02-6N-29-V0P0-1531-0000	REW MARJORIE WEAVER L/E	575,000	UNIT 1531	PIPER DUNES CONDO PHASE 2	1	1	\$200.84	\$200.19	\$79.74	480.7628	\$480.76	0.1130%
02-6N-29-V0P0-1532-0000	ARMBRUST RICHARD M & KAREN J	575,000	UNIT 1532	PIPER DUNES CONDO PHASE 2	1	1	\$200.84	\$200.19	\$79.74	480.7628	\$480.76	0.1130%
02-6N-29-V0P0-1533-0000	CHANCY SUE C	575,000	UNIT 1533	PIPER DUNES CONDO PHASE 2	1	1	\$200.84	\$200.19	\$79.74	480.7628	\$480.76	0.1130%
02-6N-29-V0P0-1534-0000	WILHEIT PHILIP	575,000	UNIT 1534	PIPER DUNES CONDO PHASE 2	1	1	\$200.84	\$200.19	\$79.74	480.7628	\$480.76	0.1130%
02-6N-29-V0P0-1535-0000	LA CHARITE ROGER R & MARY GLEN	575,000	UNIT 1535	PIPER DUNES CONDO PHASE 2	1	1	\$200.84	\$200.19	\$79.74	480.7628	\$480.76	0.1130%
02-6N-29-V0P0-1536-0000	MITCHELL DANIEL S MD TRUSTEE	600,000	UNIT 1536	PIPER DUNES CONDO PHASE 2	1	1	\$200.84	\$208.89	\$79.74	489.4667	\$489.47	0.1179%
02-6N-29-V0P0-1537-0000	LEARY ELISABETH MULLEN	600,000	UNIT 1537	PIPER DUNES CONDO PHASE 2	1	1	\$200.84	\$208.89	\$79.74	489.4667	\$489.47	0.1179%
02-6N-29-V0P0-1538-0000	PACE RANDY J	600,000	UNIT 1538	PIPER DUNES CONDO PHASE 2	1	1	\$200.84	\$208.89	\$79.74	489.4667	\$489.47	0.1179%
02-6N-29-V0P0-1539-0000	VERDERY CHARLES D & MARTHA M	600,000	UNIT 1539	PIPER DUNES CONDO PHASE 2	1	1	\$200.84	\$208.89	\$79.74	489.4667	\$489.47	0.1179%
02-6N-29-V0P0-1540-0000	ADELMAN ROBERT P	1,000,000	UNITS 1540 & 1541	PIPER DUNES CONDO PHASE 1	1	1	\$200.84	\$348.15	\$79.74	628.7286	\$628.73	0.1966%
02-6N-29-V0P0-1542-0000	MATZKA PATRICIA M TRUSTEE	650,000	UNIT 1542	PIPER DUNES CONDO PHASE 1	1	1	\$200.84	\$226.30	\$79.74	506.8744	\$506.87	0.1278%
02-6N-29-V0P0-1543-0000	WEIHENMAYER EDWIN A III	650,000	UNIT 1543	PIPER DUNES CONDO PHASE 1	1	1	\$200.84	\$226.30	\$79.74	506.8744	\$506.87	0.1278%
02-6N-29-V0P0-1546-0000	BROWN SANDRA W	575,000	UNIT 1546	PIPER DUNES CONDO PHASE 1	1	1	\$200.84	\$200.19	\$79.74	480.7628	\$480.76	0.1130%
02-6N-29-V0P0-1547-0000	CHASE DONALD E & HARRIETT D	575,000	UNIT 1547	PIPER DUNES CONDO PHASE 1	1	1	\$200.84	\$200.19	\$79.74	480.7628	\$480.76	0.1130%
02-6N-29-V0P0-1548-0000	HERRINGTON JOAN	575,000	UNIT 1548	PIPER DUNES CONDO PHASE 1	1	1	\$200.84	\$200.19	\$79.74	480.7628	\$480.76	0.1130%
02-6N-29-V0P0-1549-0000	KROLL CHERYL F	575,000	UNIT 1549	PIPER DUNES CONDO PHASE 1	1	1	\$200.84	\$200.19	\$79.74	480.7628	\$480.76	0.1130%
02-6N-29-V0P0-1550-0000	THOMPSON J ANDY	720,000	UNIT 1550	PIPER DUNES CONDO PHASE 1	1	1	\$200.84	\$250.67	\$79.74	531.2452	\$531.25	0.1415%
02-6N-29-V0P0-1551-0000	MEANS RICHARD B (1/2) TRSTEE &	720,000	UNIT 1551	PIPER DUNES CONDO PHASE 1	1	1	\$200.84	\$250.67	\$79.74	531.2452	\$531.25	0.1415%
02-6N-29-V0P0-1552-0000	SAMPONA ANGELO M & JOANN P	600,000	UNIT 1552	PIPER DUNES CONDO PHASE 1	1	1	\$200.84	\$208.89	\$79.74	489.4667	\$489.47	0.1179%
02-6N-29-V0P0-1553-0000	LONG WILLIAM A & ANN C	600,000	UNIT 1553	PIPER DUNES CONDO PHASE 1	1	1	\$200.84	\$208.89	\$79.74	489.4667	\$489.47	0.1179%
02-6N-29-V0P0-1554-0000	JONES J C JR & CAROLE C	600,000	UNIT 1554	PIPER DUNES CONDO PHASE 1	1	1	\$200.84	\$208.89	\$79.74	489.4667	\$489.47	0.1179%
02-6N-29-V0P0-1555-0000	BENNINGHOFF CLYDE A	600,000	UNIT 1555	PIPER DUNES CONDO PHASE 1	1	1	\$200.84	\$208.89	\$79.74	489.4667	\$489.47	0.1179%
02-6N-29-V0P0-1556-0000	NEWTON RALPH G JR & HARRIET A	600,000	UNIT 1556	PIPER DUNES CONDO PHASE 1	1	1	\$200.84	\$208.89	\$79.74	489.4667	\$489.47	0.1179%
02-6N-29-V0P0-1557-0000	FORD BURTON A JR & CAROLYN S	600,000	UNIT 1557	PIPER DUNES CONDO PHASE 1	1	1	\$200.84	\$208.89	\$79.74	489.4667	\$489.47	0.1179%
02-6N-29-V0P0-1558-0000	WEITZ WALLACE R & BARBARA V	975,000	UNIT 1558	PIPER DUNES CONDO PHASE 1	1	1	\$200.84	\$339.45	\$79.74	620.0247	\$620.02	0.1916%
02-6N-29-V0P0-1559-0000	WEITZ WALLACE R & BARBARA V	975,000	UNIT 1559	PIPER DUNES CONDO PHASE 1	1	1	\$200.84	\$339.45	\$79.74	620.0247	\$620.02	0.1916%

SAISS-MSBU TAX ROLL 2004-2005

39-1N-29-0000-0001-0000	RIVERSTONE PROPERTIES LLC	9,740,000	PT SECS 39 & 38 E O	& OR 891/911	1	125	\$25,104.70	\$3,391.03	\$9,967.02	38,462.7516	\$38,462.75	1.9145%
01-6N-29-0200-0001-0000	GILLIAM THOMAS A TRUSTEE &	487109	LOT 1	BEACH WALKER VILLAGE PB 4/1	2	1	\$200.84	\$171.50	\$51.49	423.8291	\$423.83	0.2843%
00-00-30-0546-0024-0000	CRAWFORD THOMAS J & JULIA E	419,330	PT OF LOTS 24 & 25	THE RESIDENCE PB 5/149-152	2	1	\$200.84	\$147.64	\$51.49	399.9657	\$399.97	0.2448%
00-00-30-0546-0025-0000	MORGAN JAMES JR & FLORENCE L/E	407,825	PT OF LOTS 25 & 26	THE RESIDENCE PB 5/149-152	2	1	\$200.84	\$143.59	\$51.49	395.9151	\$395.92	0.2381%
00-00-30-0546-0026-0000	WEAVER JOHN W & DELORES L	533,470	PT OF LOT 26 INCL P	THE RESIDENCE PB 5/149-152	2	1	\$200.84	\$187.82	\$51.49	440.1517	\$440.15	0.3114%
00-00-30-0546-0027-0000	FRICK HELMUT & HELEN L	551,628	PT OF LOTS 27 & 28	THE RESIDENCE PB 5/149-152	2	1	\$200.84	\$194.22	\$51.49	446.5447	\$446.54	0.3220%
00-00-30-0546-0028-0000	RENEDO JESS S & MARY ANN	527,429	PT OF LOTS 28 & 29	THE RESIDENCE PB 5/149-152	2	1	\$200.84	\$185.70	\$51.49	438.0248	\$438.02	0.3079%
00-00-30-0546-0029-0000	ADAMS J DENNIS & LILLIAN J	500,619	PT LOTS 29 & 30	THE RESIDENCE PB 5/149-152	2	1	\$200.84	\$176.26	\$51.49	428.5857	\$428.59	0.2922%
00-00-30-0546-0030-0000	KEIM THOMAS R & LOUISE L	532,144	PT LOTS 29 30 & 31	THE RESIDENCE PB 5/149-152	2	1	\$200.84	\$187.36	\$51.49	439.6849	\$439.68	0.3106%
00-00-30-0546-0031-0000	MACKAY JAMES L	533,145	PT OF LOT 31	WALL ESMT PT OR 719/1079	2	1	\$200.84	\$187.71	\$51.49	440.0373	\$440.04	0.3112%
01-6N-29-0200-0002-0000	CLARK HUBERT L SR & CHRISTINE	751250	LOTS 2 & 3	BEACH WALKER VILLAGE PB 4/1	2	1	\$200.84	\$264.50	\$51.49	516.8270	\$516.83	0.4385%
01-6N-29-0200-0004-0000	CLARKSON THOMAS R & PEGGY M	200000	LOT 4	BEACH WALKER VILLAGE PB 4/1	2	1	\$200.84	\$70.42	\$51.49	322.7447	\$322.74	0.1167%
01-6N-29-0200-0005-0000	FISK RICHARD L & PAMELA H	906821	LOTS 5 & 6	BEACH WALKER VILLAGE PB 4/1	2	1	\$200.84	\$319.27	\$51.49	571.5999	\$571.60	0.5293%
01-6N-29-0200-0007-0000	MILLS BROOKE S TRUSTEE OF THE	438010	LOT 7	BEACH WALKER VILLAGE PB 4/1	2	1	\$200.84	\$154.21	\$51.49	406.5425	\$406.54	0.2557%
01-6N-29-0200-0008-0000	SABADIE PATRICK A & SUSAN LEE	624621	LOT 8 MILITARY	BEACH WALKER VILLAGE PB 4/1	2	1	\$200.84	\$219.91	\$51.49	472.2439	\$472.24	0.3646%
01-6N-29-0200-0009-0000	ONG LORINDA OPSAHL &	200000	LOT 9	BEACH WALKER VILLAGE PB 4/1	2	1	\$200.84	\$70.42	\$51.49	322.7447	\$322.74	0.1167%
01-6N-29-0200-0010-0000	HAMMETT RICHARD M & MARY J	420667	LOT 10 IN OR 901/	PB 4/14	2	1	\$200.84	\$148.11	\$51.49	400.4364	\$400.44	0.2456%
01-6N-29-0200-0011-0000	JELKS FREEMAN N JR ETAL	200000	LOT 11 IN OR 187 PG	PB 4/14	2	1	\$200.84	\$70.42	\$51.49	322.7447	\$322.74	0.1167%
01-6N-29-0200-0012-0000	HILL GERALD & ELOISE	586726	LOT 12	BEACH WALKER VILLAGE PB 4/1	2	1	\$200.84	\$206.57	\$51.49	458.9019	\$458.90	0.3425%
01-6N-29-0200-0013-0000	ROSS ROBERT W & DINA CUPPETT	696784	LOT 13	BEACH WALKER VILLAGE PB 4/1	2	1	\$200.84	\$245.32	\$51.49	497.6508	\$497.65	0.4067%
01-6N-29-0200-0014-0000	O'DAY ARDITH Y TRUSTEE	496379	LOT 14	BEACH WALKER VILLAGE PB 4/1	2	1	\$200.84	\$174.76	\$51.49	427.0929	\$427.09	0.2898%
01-6N-29-0200-0015-0000	O'DAY BRIAN T & SUSAN D	175000	LOT 15	BEACH WALKER VILLAGE PB 4/1	2	1	\$200.84	\$61.61	\$51.49	313.9428	\$313.94	0.1022%
01-6N-29-0200-0016-0000	POMM RAYMOND M	412098	LOT 16	BEACH WALKER VILLAGE PB 4/1	2	1	\$200.84	\$145.09	\$51.49	397.4195	\$397.42	0.2406%
01-6N-29-0200-0017-0000	WATSON JOHN P	407012	LOT 17	BEACH WALKER VILLAGE PB 4/1	2	1	\$200.84	\$143.30	\$51.49	395.6288	\$395.63	0.2376%
01-6N-29-0200-0018-0000	MEAKIN DONNA HOCKS (60%) &	552822	LOT 18	BEACH WALKER VILLAGE PB 4/1	2	1	\$200.84	\$194.64	\$51.49	446.9651	\$446.97	0.3227%
01-6N-29-0200-0019-0000	MACHEN HAROLD L & FAYE H	618659	LOT 19	BEACH WALKER VILLAGE PB 4/1	2	1	\$200.84	\$217.82	\$51.49	470.1448	\$470.14	0.3611%
01-6N-29-0200-0020-0000	COMEAU CHARLES R & SUZANNE G	415488	LOT 20	BEACH WALKER VILLAGE PB 4/1	2	1	\$200.84	\$146.28	\$51.49	398.6130	\$398.61	0.2425%
01-6N-29-0200-0021-0000	GEMUNDER JOEL F	1040494	LOT 21	BEACH WALKER VILLAGE PB 4/1	2	1	\$200.84	\$366.33	\$51.49	618.6631	\$618.66	0.6074%
01-6N-29-0200-0022-0000	MAZUREK CHARLES D & JOYCE	567647	LOT 22	BEACH WALKER VILLAGE PB 4/1	2	1	\$200.84	\$199.86	\$51.49	452.1847	\$452.18	0.3314%
01-6N-29-0200-0023-0000	COTE MICHAEL R & PAUL N (TIC)	615918	LOT 23	BEACH WALKER VILLAGE PB 4/1	2	1	\$200.84	\$216.85	\$51.49	469.1798	\$469.18	0.3595%
01-6N-29-0200-0024-0000	WESTCOTT JAMES R & ANGELYN S	619129	LOT 24	BEACH WALKER VILLAGE PB 4/1	2	1	\$200.84	\$217.98	\$51.49	470.3103	\$470.31	0.3614%
01-6N-29-0200-0025-0000	GINN MICHAEL W & JEAN J	431451	LOT 25	BEACH WALKER VILLAGE PB 4/1	2	1	\$200.84	\$151.90	\$51.49	404.2332	\$404.23	0.2519%
01-6N-29-0200-0026-0000	RUBIN GARY M & JACQUELINE S	512583	LOT 26	BEACH WALKER VILLAGE PB 4/1	2	1	\$200.84	\$180.47	\$51.49	432.7979	\$432.80	0.2992%
01-6N-29-0200-0027-0000	SIMONDS BARBARA M	175000	LOT 27	BEACH WALKER VILLAGE PB 4/1	2	1	\$200.84	\$61.61	\$51.49	313.9428	\$313.94	0.1022%
01-6N-29-0200-0028-0000	GRIMM JAMES N & NOREEN E	727423	LOT 28	BEACH WALKER VILLAGE PB 4/1	2	1	\$200.84	\$256.11	\$51.49	508.4381	\$508.44	0.4246%
01-6N-29-0200-0029-0000	SEEGER DIANE K TRUSTEE	508296	LOT 29	BEACH WALKER VLG PB 4/14	2	1	\$200.84	\$178.96	\$51.49	431.2886	\$431.29	0.2967%
01-6N-29-0200-0030-0000	CLARK CHRISTINE & H L SR	453599	LOT 30	BEACH WALKER VILLAGE PB 4/1	2	1	\$200.84	\$159.70	\$51.49	412.0310	\$412.03	0.2648%

SAISS-MSBU TAX ROLL 2004-2005

01-6N-29-0200-0031-0000	LAPRIORE GERALD J & JANE A	620667	LOTS 31 & 32	BEACH WALKER VILLAGE PB 4/1	2	1	\$200.84	\$218.52	\$51.49	470,8518	\$470.85	0.3623%
01-6N-29-0200-0033-0000	DORNBUSH KIRK T	175000	LOT 33 IN OR 130 PG		2	1	\$200.84	\$61.61	\$51.49	313,9428	\$313.94	0.1022%
01-6N-29-0200-0034-0000	MILLEN DONALD W & ELIZABETH W	562313	LOT 34	BEACH WALKER VILLAGE PB 4/1	2	1	\$200.84	\$197.98	\$51.49	450,3067	\$450.31	0.3282%
01-6N-29-0200-0035-0000	CATES GENE H ESTATE	175000	LOT 35 IN OR 128 PG	BEACH WALKER VILLAGE PB 4/1	2	1	\$200.84	\$61.61	\$51.49	313,9428	\$313.94	0.1022%
01-6N-29-0200-0036-0000	KREBS CHRISTOPHER M	574390	LOTS 36 & W1/2 OF L	BEACH WALKER VILLAGE PB 4/1	2	1	\$200.84	\$202.23	\$51.49	454,5587	\$454.56	0.3353%
01-6N-29-0200-0037-0010	RINEHART MOLLY F	87500	E1/2 OF LOT 37	BEACH WALKER VILLAGE PB4/1	2	1	\$200.84	\$30.81	\$51.49	283,1361	\$283.14	0.0511%
01-6N-29-0200-0038-0000	RINEHART MOLLY FORD TRUSTEE	530584	LOT 38	BEACH WALKER VILLAGE PB 4/1	2	1	\$200.84	\$186.81	\$51.49	439,1356	\$439.14	0.3097%
01-6N-29-0200-0039-0000	STEARNS FRANKLYN C & KATHLEEN	175000	LOT 39	BEACH WALKER VILLAGE PB 4/1	2	1	\$200.84	\$61.61	\$51.49	313,9428	\$313.94	0.1022%
01-6N-29-0200-0040-0000	CROWLEY JOHN J & K ABINA	540651	LOT 40	BEACH WALKER VILLAGE PB 4/1	2	1	\$200.84	\$190.35	\$51.49	442,6800	\$442.68	0.3156%
01-6N-29-0200-0041-0000	OSCAI LAWRENCE B & MONA H	175000	LOT 41	BEACH WALKER VILLAGE PB 4/1	2	1	\$200.84	\$61.61	\$51.49	313,9428	\$313.94	0.1022%
01-6N-29-0200-0042-0000	STEWART FAMILY LIMITED	175000	LOT 42	BEACH WALKER VILLAGE PG 4/1	2	1	\$200.84	\$61.61	\$51.49	313,9428	\$313.94	0.1022%
01-6N-29-0200-0043-0000	BEHREND SAMUEL IV	446803	LOT 43	BEACH WALKER VILLAGE PB 4/1	2	1	\$200.84	\$157.31	\$51.49	409,6383	\$409.64	0.2608%
01-6N-29-0200-0044-0000	GILSTRAP MICHAEL L & BRENDA N	451189	LOT 44	BEACH WALKER VILLAGE PB 4/1	2	1	\$200.84	\$158.85	\$51.49	411,1825	\$411.18	0.2634%
01-6N-29-0200-0045-0000	GIBSON TOM L JR & SUSAN M	428781	LOT 45	BEACH WALKER VILLAGE PB 4/1	2	1	\$200.84	\$150.96	\$51.49	403,2932	\$403.29	0.2503%
01-6N-29-0200-0046-0000	WHEELER WILLIAM T JR & TAMELA	328179	LOT 46	BEACH WALKER VILLAGE PB 4/1	2	1	\$200.84	\$115.54	\$51.49	367,8736	\$367.87	0.1916%
01-6N-29-0200-0047-0000	PIERCE LAMAR & SARA C	371795	LOT 47	BEACH WALKER VILLAGE PB 4/1	2	1	\$200.84	\$130.90	\$51.49	383,2297	\$383.23	0.2170%
01-6N-29-0200-0048-0000	HUBERT BENJAMIN F & KATHY R	465752	LOT 48	BEACH WALKER VILLAGE PB 4/1	2	1	\$200.84	\$163.98	\$51.49	416,3098	\$416.31	0.2719%
01-6N-29-0200-0049-0000	DEAN DOUGLAS C & JOAN	599160	LOTS 49 & 50	BEACH WALKER VILLAGE PB 4/1	2	1	\$200.84	\$210.95	\$51.49	463,2797	\$463.28	0.3498%
01-6N-29-0200-0051-0000	BALDWIN CHARLES W &	354593	LOT 51	BEACH WALKER VILLAGE PB 4/1	2	1	\$200.84	\$124.84	\$51.49	377,1733	\$377.17	0.2070%
01-6N-29-0200-0052-0000	GRANT JOAN A TRUSTEE	341449	LOT 52 IN OR 977/	PB 4/14	2	1	\$200.84	\$120.22	\$51.49	372,5456	\$372.55	0.1993%
01-6N-29-0200-0053-0000	SCHAEFER HADLEY P & MARY ELLEN	333025	LOT 53	BEACH WALKER VILLAGE PB 4/1	2	1	\$200.84	\$117.25	\$51.49	369,5797	\$369.58	0.1944%
01-6N-29-0200-0054-0000	SMITH DAVID W & JUDITH	846001	LOTS 54 & 55	BEACH WALKER VILLAGE PB 4/1	2	1	\$200.84	\$297.86	\$51.49	550,1866	\$550.19	0.4938%
01-6N-29-0200-0056-0000	JACOBSON ROBERT & SUSAN W	357630	LOT 56	BEACH WALKER VILLAGE PB 4/1	2	1	\$200.84	\$125.91	\$51.49	378,2426	\$378.24	0.2088%
01-6N-29-0200-0057-0000	HARDY JOHN R & ANNE B	328608	LOT 57 & (ESMT IN OR	BEACH WALKER VILLAGE PB 4/1	2	1	\$200.84	\$115.70	\$51.49	368,0246	\$368.02	0.1918%
01-6N-29-0200-0058-0000	KINTZEL LEE ANNE TRUSTEE	538447	LOTS 58 & 59	EX ESMT IN OR 171 PG 240	2	1	\$200.84	\$189.57	\$51.49	441,9040	\$441.90	0.3143%
01-6N-29-0200-0060-0000	SANDERS CURTIS R & DOROTHY E	504560	LOT 60 OR 199 PG 52	PB 4/14	2	1	\$200.84	\$177.64	\$51.49	429,9732	\$429.97	0.2945%
01-6N-29-0201-0002-0000	TANNER WAYNE A & TERESSA M	135000	LOT 2	BEACHWOOD VILLAGE UNIT 1	2	1	\$200.84	\$47.53	\$51.49	299,8597	\$299.86	0.0788%
01-6N-29-0201-0003-0000	MILANA PAUL F & SUSAN L	135000	LOT 3	BEACHWOOD VILLAGE UNIT 1	2	1	\$200.84	\$47.53	\$51.49	299,8597	\$299.86	0.0788%
01-6N-29-0201-0004-0000	FEDORKO FREDERICK J &	386804	LOT 4	BEACHWOOD VILLAGE UNIT 1	2	1	\$200.84	\$136.18	\$51.49	388,5141	\$388.51	0.2258%
01-6N-29-0201-0006-0000	LAING BRIEN & LOIS G	733377	LOTS 6 5 & 7	OR 789/491	2	1	\$200.84	\$258.20	\$51.49	510,5343	\$510.53	0.4281%
01-6N-29-0201-0008-0000	FERDON RANDALL B & BARBARA B	425408	LOT 8	BEACHWOOD VILLAGE UNIT 1	2	1	\$200.84	\$149.78	\$51.49	402,1056	\$402.11	0.2483%
01-6N-29-0201-0009-0000	STOKES JOHN L & DOROTHY B	528909	LOT 9	BEACHWOOD VILLAGE UNIT 1	2	1	\$200.84	\$186.22	\$51.49	438,5459	\$438.55	0.3087%
01-6N-29-0201-0010-0000	COMRIE REGINA & BRUCE TRUSTEES	366446	LOT 10	BEACHWOOD VILLAGE UNIT 1	2	1	\$200.84	\$125.50	\$51.49	377,8257	\$377.83	0.2081%
01-6N-29-0201-0011-0000	COMPASS BANK	135000	LOT 11	BEACHWOOD VILLAGE UNIT 1	2	1	\$200.84	\$47.53	\$51.49	299,8597	\$299.86	0.0788%
01-6N-29-0201-0012-0000	GROCE ROBERT & DONNA H	382011	LOT 12	BEACHWOOD VILLAGE UNIT 1	2	1	\$200.84	\$134.50	\$51.49	386,8266	\$386.83	0.2230%
01-6N-29-0201-0013-0000	BORUSOVIC STEPHEN J	503255	LOT 13	BEACHWOOD VILLAGE UNIT 1	2	1	\$200.84	\$177.18	\$51.49	429,5137	\$429.51	0.2938%
01-6N-29-0201-0014-0000	RIGDON ROSE WILLIAMS (50.02%)&	501594	LOT 14	BEACHWOOD VILLAGE UNIT 1	2	1	\$200.84	\$176.60	\$51.49	428,9289	\$428.93	0.2928%

SAISS-MSBU TAX ROLL 2004-2005

01-6N-29-0201-0015-0000	SMITH TAVIT K &	135000	LOT 15	BEACHWOOD VILLAGE UNIT 1	2	1	\$200.84	\$47.53	\$51.49	299.8597	\$299.86	0.0788%
01-6N-29-0201-0016-0000	TRIBUZIO DOMINIQUE	135000	LOT 16	BEACHWOOD VILLAGE UNIT 1	2	1	\$200.84	\$47.53	\$51.49	299.8597	\$299.86	0.0788%
01-6N-29-0201-0017-0000	KOPPEL CHRISTIAN L & M CECILIA	623296	LOT 17	BEACHWOOD VILLAGE UNIT 1	2	1	\$200.84	\$219.45	\$51.49	471.7774	\$471.78	0.3638%
01-6N-29-0201-0018-0000	HAMMER DANIEL W & ANNE T	632561	LOT 18 IN OR 107	PB 4/25-27	2	1	\$200.84	\$222.71	\$51.49	475.0394	\$475.04	0.3693%
01-6N-29-0201-0019-0000	GREENBLUM JESSE & CATHERINE M	470167	LOT 19	BEACHWOOD VILLAGE UNIT 1	2	1	\$200.84	\$165.53	\$51.49	417.8642	\$417.86	0.2745%
01-6N-29-0201-0020-0000	SAKAI JAMES T & CYNTHIA K	500739	LOT 20	BEACHWOOD VILLAGE UNIT 1	2	1	\$200.84	\$176.30	\$51.49	428.6279	\$428.63	0.2923%
01-6N-29-0201-0021-0000	LOMBARDI PAUL F	135000	LOT 21 OR 151 PG 61	PB 4/25-27	2	1	\$200.84	\$47.53	\$51.49	299.8597	\$299.86	0.0788%
01-6N-29-0201-0022-0000	DUFFUS ROBERT H & BARBARA F	484722	LOT 22 IN OR 732 P	PB 4/25-27	2	1	\$200.84	\$170.66	\$51.49	422.9887	\$422.99	0.2830%
01-6N-29-0201-0023-0000	WYMAN MELINDA L & DENNIS G	440205	LOT 23	BEACHWOOD VILLAGE UNIT 1	2	1	\$200.84	\$154.99	\$51.49	407.3153	\$407.32	0.2570%
01-6N-29-0201-0024-0000	BRADDOCK THOMAS H & MARY J	135000	LOT 24	BEACHWOOD VILLAGE UNIT 1	2	1	\$200.84	\$47.53	\$51.49	299.8597	\$299.86	0.0788%
01-6N-29-0201-0025-0000	LUEBKE DONALD V & PAULA J	514632	LOT 25	BEACHWOOD VILLAGE UNIT 1	2	1	\$200.84	\$181.19	\$51.49	433.5193	\$433.52	0.3004%
01-6N-29-0201-0026-0000	MCCARTHY PATRICK B & JANIS M	403348	LOT 26	BEACHWOOD VILLAGE UNIT 1	2	1	\$200.84	\$142.01	\$51.49	394.3388	\$394.34	0.2355%
01-6N-29-0201-0027-0000	DEVANE SAM B & DENISE M	135000	LOT 27	BEACHWOOD VILLAGE UNIT 1	2	1	\$200.84	\$47.53	\$51.49	299.8597	\$299.86	0.0788%
01-6N-29-0201-0028-0000	CRISP ALLISON R	448745	LOT 28	BEACHWOOD VILLAGE UNIT 1	2	1	\$200.84	\$157.99	\$51.49	410.3220	\$410.32	0.2620%
01-6N-29-0201-0029-0000	SALTMARSH ERNEST O &	95500	LOT 29	BEACHWOOD VILLAGE UNIT 1	2	1	\$200.84	\$33.62	\$51.49	285.9527	\$285.95	0.0557%
01-6N-29-0201-0030-0000	SONPAL JANET K TRUSTEE	382531	LOT 30	BEACHWOOD VILLAGE UNIT 1	2	1	\$200.84	\$134.68	\$51.49	387.0096	\$387.01	0.2233%
01-6N-29-0201-0031-0000	RIGNEY DAVID O & ANDREA C	436986	LOT 31	BEACHWOOD VILLAGE UNIT 1	2	1	\$200.84	\$153.85	\$51.49	406.1820	\$406.18	0.2551%
01-6N-29-0201-0032-0000	PFALZER PATRICIA J	456583	LOT 32	BEACHWOOD VILLAGE UNIT 1	2	1	\$200.84	\$160.75	\$51.49	413.0816	\$413.08	0.2665%
01-6N-29-0201-0033-0000	MARMON ANTHONY C & JOY A	435389	LOT 33	BEACHWOOD VILLAGE UNIT 1	2	1	\$200.84	\$153.29	\$51.49	405.6197	\$405.62	0.2542%
01-6N-29-0201-0034-0000	MERLE PIERRE F V	402975	LOT 34	BEACHWOOD VILLAGE UNIT 1	2	1	\$200.84	\$141.88	\$51.49	394.2075	\$394.21	0.2352%
01-6N-29-0201-0035-0000	LARKIN JEAN TRUSTEE	385111	LOT 35	BEACHWOOD VILLAGE 1 PB 4/25	2	1	\$200.84	\$135.59	\$51.49	387.9180	\$387.92	0.2248%
01-6N-29-0201-0036-0000	MATTEY GEORGE J & MYRTLE R	95500	LOT 36	BEACHWOOD VILLAGE UNIT 1	2	1	\$200.84	\$33.62	\$51.49	285.9527	\$285.95	0.0557%
01-6N-29-0201-0037-0000	MATTEY GEORGE J & MYRTLE R	521217	LOT 37 IN OR 642/1	PB 4/25-27	2	1	\$200.84	\$183.51	\$51.49	435.8377	\$435.84	0.3043%
01-6N-29-0201-0038-0000	KARSKO JOYCE E	290929	LOT 38	BEACHWOOD VILLAGE #1	2	1	\$200.84	\$102.43	\$51.49	354.7587	\$354.76	0.1698%
01-6N-29-0201-0039-0000	PHILIPP WILLIAM F & MARGERY	310016	LOT 39	BEACHWOOD VILLAGE UNIT 1	2	1	\$200.84	\$109.15	\$51.49	361.4788	\$361.48	0.1810%
01-6N-29-0201-0040-0000	SCHOELL RICHARD A & BARBARA A	389153	LOT 40	BEACHWOOD VILLAGE UNIT 1	2	1	\$200.84	\$137.01	\$51.49	389.3411	\$389.34	0.2272%
01-6N-29-0201-0041-0000	DAVENPORT FRANCES M TRUSTEE	550389	LOTS 41 & 42	BEACHWOOD VILLAGE 1 PB 4/25	2	1	\$200.84	\$193.78	\$51.49	446.1085	\$446.11	0.3213%
01-6N-29-0201-0043-0000	GREGORY DAVID B & LINDA W	333453	LOT 43	BEACHWOOD VILLAGE UNIT 1	2	1	\$200.84	\$117.40	\$51.49	369.7304	\$369.73	0.1946%
01-6N-29-0201-0044-0000	GRAY RICHARD E & JEAN M	521843	LOT 44	BEACHWOOD VILLAGE UNIT 1	2	1	\$200.84	\$183.73	\$51.49	436.0581	\$436.06	0.3046%
01-6N-29-0201-0045-0000	CHRISTIAN CHARLES L	447107	LOT 45	BEACHWOOD VILLAGE UNIT 1	2	1	\$200.84	\$157.42	\$51.49	409.7453	\$409.75	0.2610%
01-6N-29-0201-0046-0000	HARGREAVES PAUL J & SHIRLEY B	318174	LOT 46	BEACHWOOD VILLAGE UNIT 1	2	1	\$200.84	\$112.02	\$51.49	364.3510	\$364.35	0.1857%
01-6N-29-0201-0047-0000	CABANISS EDA H	363753	LOT 47	BEACHWOOD VILLAGE UNIT 1	2	1	\$200.84	\$128.07	\$51.49	380.3983	\$380.40	0.2123%
01-6N-29-0201-0048-0000	CABANISS EDA H	95500	LOT 48	BEACHWOOD VILLAGE UNIT 1	2	1	\$200.84	\$33.62	\$51.49	285.9527	\$285.95	0.0557%
01-6N-29-0201-0049-0000	SCHULE ROBERT M TRUSTEE	474337	LOT 49	BEACHWOOD VILLAGE UNIT 1	2	1	\$200.84	\$167.00	\$51.49	419.3324	\$419.33	0.2769%
01-6N-29-0201-0050-0000	SMALL ALAN E & DOROTHY	312787	LOT 50	BEACHWOOD VILLAGE UNIT 1	2	1	\$200.84	\$110.13	\$51.49	362.4544	\$362.45	0.1826%
01-6N-29-0201-0051-0000	WORMHOUDT H L &	407515	LOT 51	BEACHWOOD VILLAGE 1 PB 4/25	2	1	\$200.84	\$143.48	\$51.49	395.8059	\$395.81	0.2379%
01-6N-29-0201-0052-0000	SIMON JOSEPH ERIC MD &	537340	LOT 52 IN OR 1021	PB 4/25-27	2	1	\$200.84	\$189.18	\$51.49	441.5143	\$441.51	0.3137%



SAISS-MSBU TAX ROLL 2004-2005

01-6N-29-0201-0053-0000	JEWELL SANDRA E	95500	LOT 53	IN OR 924	PB 4/25-27	2	1	\$200.84	\$33.62	\$51.49	285.9527	\$285.95	0.0557%
01-6N-29-0201-0058-0000	GIRTON KARL R & FELECIA H	95500	LOT 58		BEACHWOOD VILLAGE UNIT 1	2	1	\$200.84	\$33.62	\$51.49	285.9527	\$285.95	0.0557%
01-6N-29-0201-0059-0000	HEARD WILLIAM C & MARY KAY	224707	LOT 59		BEACHWOOD VILLAGE 1 PB 4/25	2	1	\$200.84	\$79.11	\$51.49	331.4435	\$331.44	0.1312%
01-6N-29-0201-0060-0000	CROWLEY MARIANNE	567006	LOT 60		BEACHWOOD VILLAGE UNIT 1	2	1	\$200.84	\$199.63	\$51.49	451.9590	\$451.96	0.3310%
01-6N-29-0201-0061-0000	CROWLEY MARIANNE &	95500	LOT 61		BEACHWOOD VILLAGE UNIT 1	2	1	\$200.84	\$33.62	\$51.49	285.9527	\$285.95	0.0557%
01-6N-29-0201-0066-0000	IRWIN WILLIAM R & PATRICIA H	376477	LOT 66		BEACHWOOD VILLAGE UNIT 1	2	1	\$200.84	\$132.55	\$51.49	384.8782	\$384.88	0.2198%
01-6N-29-0201-0068-0000	ANDERSON JANET H TRUSTEE	544424	LOTS 68 & 67		BEACHWOOD VILGE # 1 PB 4/25	2	1	\$200.84	\$191.68	\$51.49	444.0084	\$444.01	0.3178%
01-6N-29-0201-0069-0000	PLATTE CURTIS JR (2/3%)TRSTEEES	366693	LOT 69		BEACHWOOD VILLAGE UNIT 1	2	1	\$200.84	\$129.10	\$51.49	381.4334	\$381.43	0.2141%
01-6N-29-0201-0070-0000	FELKER RICHARD R	311994	LOT 70		BEACHWOOD VILLAGE UNIT 1	2	1	\$200.84	\$109.85	\$51.49	362.1752	\$362.18	0.1821%
01-6N-29-0201-0071-0000	HEIKKENAN JACQUELYN	390053	LOT 71		BEACHWOOD VILLAGE UNIT 1	2	1	\$200.84	\$137.33	\$51.49	389.6580	\$389.66	0.2277%
01-6N-29-0201-0072-0000	HEIKKENAN JACQUELYN G	119375	LOT 72	IN OR 1141	PB 4/25-27	2	1	\$200.84	\$42.03	\$51.49	294.3585	\$294.36	0.0697%
01-6N-29-0201-0073-0000	FLAHIVE JOHN H & MARIANN G	303897	LOT 73		BEACHWOOD VILLAGE UNIT 1	2	1	\$200.84	\$107.00	\$51.49	359.3244	\$359.32	0.1774%
01-6N-29-0201-0074-0000	HILLES WILLIAM C & ELIZABETH S	119375	LOT 74		BEACHWOOD VILLAGE UNIT 1	2	1	\$200.84	\$42.03	\$51.49	294.3585	\$294.36	0.0697%
01-6N-29-0201-0075-0000	HILLES WILLIAM C & ELIZABETH S	404297	LOT 75		BEACHWOOD VILLAGE UNIT 1	2	1	\$200.84	\$142.34	\$51.49	394.6729	\$394.67	0.2360%
01-6N-29-0201-0076-0000	PADEN MARCUS W & HELEN R	322853	LOT 76		BEACHWOOD VILLAGE #1 PB 4/25	2	1	\$200.84	\$113.67	\$51.49	365.9984	\$366.00	0.1885%
01-6N-29-0201-0077-0000	PIERCE JANICE C	660538	LOTS 77 & 78		BEACHWOOD VILLAGE UNIT 1	2	1	\$200.84	\$232.56	\$51.49	484.8894	\$484.89	0.3856%
01-6N-29-0201-0079-0000	MAILEY EDWARD J & ANN T	410214	LOT 79	IN OR 809	PB 4/25-27	2	1	\$200.84	\$144.43	\$51.49	396.7562	\$396.76	0.2395%
01-6N-29-0201-0080-0000	MILLS ANDREW C & LAURA L	266513	LOT 80		BEACHWOOD VILLAGE 1 PB 4/25	2	1	\$200.84	\$93.83	\$51.49	346.1624	\$346.16	0.1556%
01-6N-29-0201-0081-0000	EDWARDS GLEN J & ROBIN B	490917	LOT 81		BEACHWOOD VILLAGE UNIT 1	2	1	\$200.84	\$172.84	\$51.49	425.1698	\$425.17	0.2866%
01-6N-29-0201-0082-0000	KIMMEL J STEPHEN & CAROL M	336459	LOT 82		BEACHWOOD VILLAGE UNIT 1	2	1	\$200.84	\$118.46	\$51.49	370.7888	\$370.79	0.1964%
01-6N-29-0201-0083-0000	SALTMARSH ERNEST O	95500	LOT 83		BEACHWOOD VILLAGE UNIT 1	2	1	\$200.84	\$33.62	\$51.49	285.9527	\$285.95	0.0557%
01-6N-29-0201-0084-0000	WHITE JAY P & ELIZABETH G	302451	LOT 84		BEACHWOOD VILLAGE UNIT 1	2	1	\$200.84	\$106.49	\$51.49	358.8153	\$358.82	0.1766%
01-6N-29-0201-0085-0000	STRUNK R BRIAN & CAROLYN	119375	LOT 85	IN OR 803	PB 4/25-27	2	1	\$200.84	\$42.03	\$51.49	294.3585	\$294.36	0.0697%
01-6N-29-0201-0086-0000	YATES WILLIAM M & PEGGY D	301795	LOT 86		BEACHWOOD VILLAGE 1 PB 4/25	2	1	\$200.84	\$106.25	\$51.49	358.5844	\$358.58	0.1762%
01-6N-29-0201-0087-0000	SMITH RAYMOND W & VIRGINIA L	387439	LOT 87		BEACHWOOD VILLAGE UNIT 1	2	1	\$200.84	\$136.41	\$51.49	388.7376	\$388.74	0.2262%
01-6N-29-0201-0088-0000	ALEXANDER THOMAS P & S S	349746	LOT 88	IN OR 152 PG	PB 4/25-27	2	1	\$200.84	\$123.14	\$51.49	375.4668	\$375.47	0.2042%
01-6N-29-0201-0089-0000	KELLY JOHN J & JACQUELINE T	95500	LOT 89		BEACHWOOD VILLAGE UNIT 1	2	1	\$200.84	\$33.62	\$51.49	285.9527	\$285.95	0.0557%
01-6N-29-0201-0090-0000	DOUGHERTY THOMAS F	411119	LOT 90		BEACHWOOD VILLAGE UNIT 1	2	1	\$200.84	\$144.75	\$51.49	397.0748	\$397.07	0.2400%
01-6N-29-0201-0091-0000	ROCKE CHRISTOPHER J & KAREN M	229610	LOT 91		BEACHWOOD VILLAGE UNIT 1	2	1	\$200.84	\$80.84	\$51.49	333.1697	\$333.17	0.1340%
01-6N-29-0201-0092-0000	BALLENGEE JO M	367012	LOT 92		BEACHWOOD VILLAGE UNIT 1	2	1	\$200.84	\$129.22	\$51.49	381.5458	\$381.55	0.2142%
01-6N-29-0201-0093-0000	BALLENGEE JO M	95500	LOT 93		BEACHWOOD VILLAGE UNIT 1	2	1	\$200.84	\$33.62	\$51.49	285.9527	\$285.95	0.0557%
01-6N-29-0201-0094-0000	KIRK PATRICK T (61%) &	330077	LOT 94		BEACHWOOD VILLAGE UNIT 1	2	1	\$200.84	\$116.21	\$51.49	368.5418	\$368.54	0.1927%
01-6N-29-0201-0095-0000	MOORE ROGER D & EDITH D	321344	LOT 95		BEACHWOOD VILLAGE UNIT 1	2	1	\$200.84	\$113.14	\$51.49	365.4671	\$365.47	0.1876%
01-6N-29-0201-0096-0000	PORTER WILLIAM A & KATHLEEN G	281138	LOT 96		BEACHWOOD VILLAGE UNIT 1	2	1	\$200.84	\$98.98	\$51.49	351.3115	\$351.31	0.1641%
01-6N-29-0201-0097-0000	FOGARTY THOMAS P & DEBRA S	446139	LOT 97		BEACHWOOD VILLAGE UNIT 1	2	1	\$200.84	\$157.08	\$51.49	409.4045	\$409.40	0.2604%
01-6N-29-0201-0098-0000	NORTON GEORGE & PATRICIA	95500	LOT 98	IN OR 151 PG	PB 4/25-27	2	1	\$200.84	\$33.62	\$51.49	285.9527	\$285.95	0.0557%
01-6N-29-0201-0099-0000	EDEBOHLS JOHN H & ADELE A	256621	LOT 99		BEACHWOOD VILLAGE 1 PB 4/25	2	1	\$200.84	\$90.35	\$51.49	342.6797	\$342.68	0.1498%

SAISS-MSBU TAX ROLL 2004-2005

01-6N-29-0201-0100-0000	SALTMARSH ERNEST O	119375	LOT 100	BEACHWOOD VILLAGE UNIT 1	2	1	\$200.84	\$42.03	\$51.49	294.3585	\$294.36	0.0697%
01-6N-29-0202-0101-0000	SALTMARSH ERNEST O	391745	LOT 101	BEACHWOOD VILLAGE 2 PB 4/35	2	1	\$200.84	\$137.92	\$51.49	390.2537	\$390.25	0.2287%
01-6N-29-0202-0102-0000	CLUCAS GEORGE	135000	LOT 102	BEACHWOOD VILLAGE UNIT 2	2	1	\$200.84	\$47.53	\$51.49	299.8597	\$299.86	0.0788%
01-6N-29-0202-0103-0000	CLUCAS GEORGE L & MARIA G	394602	LOT 103	BEACHWOOD VILLAGE UNIT 2	2	1	\$200.84	\$138.93	\$51.49	391.2596	\$391.26	0.2303%
01-6N-29-0202-0104-0000	CROWLEY CATHLEEN G & JOHN P	422400	LOT 104	BEACHWOOD VILLAGE UNIT 2	2	1	\$200.84	\$148.72	\$51.49	401.0466	\$401.05	0.2466%
01-6N-29-0202-0105-0000	OWEN VALLA I TRUSTEE (1/2%) &	493665	LOT 105	BEACHWOOD VILLAGE UNIT 2	2	1	\$200.84	\$173.81	\$51.49	426.1373	\$426.14	0.2882%
01-6N-29-0202-0106-0000	KRYSIK MICHAEL &	399872	LOT 106	BEACHWOOD VILLAGE UNIT 2	2	1	\$200.84	\$140.79	\$51.49	393.1150	\$393.12	0.2334%
01-6N-29-0202-0107-0000	KAILEY JEAN S	364737	LOT 107	BEACHWOOD VILLAGE UNIT 2	2	1	\$200.84	\$128.42	\$51.49	380.7448	\$380.74	0.2129%
01-6N-29-0202-0108-0000	MILLER JEAN C	135000	LOT 108	BEACHWOOD VILLAGE UNIT 2	2	1	\$200.84	\$47.53	\$51.49	299.8597	\$299.86	0.0788%
01-6N-29-0202-0109-0000	DAVIDHEISER RICHARD & BARBARA	352930	LOT 109	BEACHWOOD VILLAGE UNIT 2	2	1	\$200.84	\$124.26	\$51.49	376.5878	\$376.59	0.2060%
01-6N-29-0202-0110-0000	FRANK WILLIAM P & JEAN O	491166	LOT 110	BEACHWOOD VILLAGE UNIT 2	2	1	\$200.84	\$172.93	\$51.49	425.2575	\$425.26	0.2867%
01-6N-29-0202-0111-0000	FLYNN PAULA M	444490	LOT 111	BEACHWOOD VILLAGE UNIT 2	2	1	\$200.84	\$156.49	\$51.49	408.8240	\$408.82	0.2595%
01-6N-29-0202-0112-0000	MOSTELLER RICHARD G	135000	LOT 112	BEACHWOOD VILLAGE UNIT 2	2	1	\$200.84	\$47.53	\$51.49	299.8597	\$299.86	0.0788%
01-6N-29-0202-0113-0000	MOSTELLER RICHARD G	135000	LOT 113	BEACHWOOD VILLAGE UNIT 2	2	1	\$200.84	\$47.53	\$51.49	299.8597	\$299.86	0.0788%
01-6N-29-0202-0114-0000	MOSTELLER RICHARD G	625133	LOT 114	BEACHWOOD VILLAGE UNIT 2	2	1	\$200.84	\$220.09	\$51.49	472.4241	\$472.42	0.3649%
01-6N-29-0202-0115-0000	POWERS JOHN F & CHARLENE	382744	LOT 115	BEACHWOOD VILLAGE 2 PB 4/35	2	1	\$200.84	\$134.76	\$51.49	387.0846	\$387.08	0.2234%
01-6N-29-0202-0116-0000	SCHMUNK VIRGINIA	135000	LOT 116 OR 169/79	PB 4/35-36	2	1	\$200.84	\$47.53	\$51.49	299.8597	\$299.86	0.0788%
01-6N-29-0202-0117-0000	ROTATORI JEFFREY J & ANN H	135000	LOT 117 IN OR 998/	PB 4 PG 35-36	2	1	\$200.84	\$47.53	\$51.49	299.8597	\$299.86	0.0788%
01-6N-29-0202-0118-0000	WEST DONNA P	395641	LOT 118	BEACHWOOD VILLAGE UNIT 2	2	1	\$200.84	\$139.30	\$51.49	391.6254	\$391.63	0.2310%
01-6N-29-0202-0119-0000	DAVIDHEISER RICHARD &	494170	LOT 119 & 120	BEACHWOOD VILLAGE UNIT 2	2	1	\$200.84	\$173.99	\$51.49	426.3151	\$426.32	0.2885%
01-6N-29-0202-0121-0000	ARMELLINO RICHARD A & JEAN I &	135000	LOT 121	IN OR 669/1385 & PT OR 812/167	2	1	\$200.84	\$47.53	\$51.49	299.8597	\$299.86	0.0788%
01-6N-29-0202-0122-0000	MILLER JEAN COMBS TRUSTEE	347469	LOT 122	BEACHWOOD VILLAGE UNIT 2	2	1	\$200.84	\$122.34	\$51.49	374.6651	\$374.67	0.2028%
01-6N-29-0202-0123-0000	LEE GILBERT W SR	135000	LOT 123	BEACHWOOD VILLAGE UNIT 2	2	1	\$200.84	\$47.53	\$51.49	299.8597	\$299.86	0.0788%
01-6N-29-0202-0124-0000	GARWOOD THOMAS C JR & BARBARA	442735	LOT 124	BEACHWOOD VILLAGE #2	2	1	\$200.84	\$155.88	\$51.49	408.2061	\$408.21	0.2584%
01-6N-29-0202-0125-0000	CURRAN JOHN P & JEANNE	456841	LOT 125	BEACHWOOD VILLAGE UNIT 2	2	1	\$200.84	\$160.77	\$51.49	413.1020	\$413.10	0.2668%
01-6N-29-0202-0126-0000	MONROE ROLAND JR & E TRUSTEES	390606	LOT 126	BEACHWOOD VILLAGE UNIT 2	2	1	\$200.84	\$137.52	\$51.49	389.8527	\$389.85	0.2280%
01-6N-29-0202-0127-0000	LONG ROBERT A & ELIZABETH R	426143	LOT 127	BEACHWOOD VILLAGE UNIT 2	2	1	\$200.84	\$150.04	\$51.49	402.3644	\$402.36	0.2488%
01-6N-29-0202-0128-0000	CLEVELAND JOHN M & ELLEN B	445427	LOT 128	BEACHWOOD VILLAGE 2 PB 4/35	2	1	\$200.84	\$156.82	\$51.49	409.1539	\$409.15	0.2600%
01-6N-29-0202-0129-0000	BROWN ROBERT & JANE TRUSTEES	488122	LOT 129 IN OR 967/	PB 4 PG 35-36	2	1	\$200.84	\$171.86	\$51.49	424.1858	\$424.19	0.2849%
01-6N-29-0202-0130-0000	DONOVAN DORAN W F	459533	LOT 130	BEACHWOOD VILLAGE UNIT 2	2	1	\$200.84	\$161.79	\$51.49	414.1202	\$414.12	0.2682%
01-6N-29-0202-0131-0000	WALLACE MARIANNE C & ANDREW L	135000	LOT 131	BEACHWOOD VILLAGE UNIT 2	2	1	\$200.84	\$47.53	\$51.49	299.8597	\$299.86	0.0788%
01-6N-29-0202-0132-0000	WALLACE MARIANNE C & ANDREW L	135000	LOT 132	BEACHWOOD VILLAGE UNIT 2	2	1	\$200.84	\$47.53	\$51.49	299.8597	\$299.86	0.0788%
01-6N-29-0202-0133-0000	PANELLA CHARLES N & PATSY L	1639796	LOTS 133 134 & 135	BEACHWOOD VILLAGE 2 PB 4/35	2	1	\$200.84	\$577.33	\$51.49	829.6633	\$829.66	0.9572%
01-6N-29-0202-0136-0000	ROBB DAVID & ADELAIDE (1/3) &	562175	LOT 136	BEACHWOOD VILLAGE UNIT 2	2	1	\$200.84	\$197.93	\$51.49	450.2581	\$450.26	0.3282%
01-6N-29-0202-0137-0000	CIPRIANO MICHAEL & JOAN	525811	LOT 137	BEACHWOOD VILLAGE UNIT 2	2	1	\$200.84	\$185.13	\$51.49	437.4552	\$437.46	0.3069%
01-6N-29-0202-0138-0000	WRIGHT MARTHA C TRUST &	519632	LOT 138	BEACHWOOD VILLAGE UNIT 2	2	1	\$200.84	\$182.95	\$51.49	435.2797	\$435.28	0.3033%
01-6N-29-0202-0139-0000	BRYANT NORMAN F & JANIS C	439353	LOT 139	BEACHWOOD VILLAGE UNIT 2	2	1	\$200.84	\$154.69	\$51.49	407.0153	\$407.02	0.2565%

SAISS-MSBU TAX ROLL 2004-2005

01-6N-29-0202-0140-0000	PILLANS CHARLES P III & JUDITH	530346	LOT 140	BEACHWOOD VILLAGE UNIT 2	2	1	\$200.84	\$186.72	\$51.49	439.0519	\$439.05	0.3096%
01-6N-29-0202-0141-0000	MOSTELLER RICHARD G TRUSTEE	135000	LOT 141	BEACHWOOD VILLAGE UNIT 2	2	1	\$200.84	\$47.53	\$51.49	299.8597	\$299.86	0.0788%
01-6N-29-0202-0142-0000	CARDINALE LINDA M	297525	LOT 142	BEACHWOOD VILLAGE UNIT 2	2	1	\$200.84	\$104.75	\$51.49	357.0810	\$357.08	0.1737%
01-6N-29-0202-0143-0000	KAMMAN GERALD J	301657	LOT 143	BEACHWOOD VILLAGE UNIT 2	2	1	\$200.84	\$106.21	\$51.49	358.5358	\$358.54	0.1761%
01-6N-29-0202-0144-0000	RILEY BARBARA TRUSTEE	294001	LOT 144	BEACHWOOD VILLAGE UNIT 2	2	1	\$200.84	\$103.51	\$51.49	355.8403	\$355.84	0.1716%
01-6N-29-0202-0145-0000	EHLERS ELAINE B	250834	LOT 145	BEACHWOOD VILLAGE UNIT 2	2	1	\$200.84	\$88.31	\$51.49	340.6422	\$340.64	0.1464%
01-6N-29-0202-0146-0000	WRIGHT LOUIS J	373701	LOT 146	BEACHWOOD VILLAGE UNIT 2	2	1	\$200.84	\$131.57	\$51.49	383.9008	\$383.90	0.2181%
01-6N-29-0202-0147-0000	BISSON JAMES H III & SUSAN W	360107	LOT 147	BEACHWOOD VILLAGE UNIT 2	2	1	\$200.84	\$126.79	\$51.49	379.1147	\$379.11	0.2102%
01-6N-29-0202-0148-0000	COMFORT JEFFREY & SUSAN (2/3)&	318557	LOT 148	& OR 748 PG 599	2	1	\$200.84	\$112.16	\$51.49	364.4859	\$364.49	0.1660%
01-6N-29-0202-0149-0000	LITTLE S MICHAEL & RENEE S	330635	LOT 149	BEACHWOOD VILLAGE UNIT 2	2	1	\$200.84	\$116.41	\$51.49	368.7383	\$368.74	0.1930%
01-6N-29-0202-0150-0000	SOMERVILLE RONALD G &	360620	LOT 150	BEACHWOOD VILLAGE UNIT 2	2	1	\$200.84	\$126.97	\$51.49	379.2953	\$379.30	0.2105%
01-6N-29-0203-0001-0000	BURNS R THOMAS & ANN M	300038	LOT 1	BEACHWOOD VILLAGE #3 PB 6/7	2	1	\$200.84	\$105.64	\$51.49	357.9658	\$357.97	0.1751%
01-6N-29-0203-0002-0000	WISEMAN ANN MARIE	75000	LOT 2	BEACHWOOD VILLAGE #3 PB 6/7	2	1	\$200.84	\$26.41	\$51.49	278.7351	\$278.74	0.0438%
01-6N-29-0203-0003-0000	HOLLAND JAMES J & CATHERINE A	75000	LOT 3	BEACHWOOD VILLAGE #3 PB 6/7	2	1	\$200.84	\$26.41	\$51.49	278.7351	\$278.74	0.0438%
01-6N-29-0203-0004-0000	ALEXANDRE MANUEL J & KATHLEEN	75000	LOT 4	BEACHWOOD VILLAGE #3 PB 6/7	2	1	\$200.84	\$26.41	\$51.49	278.7351	\$278.74	0.0438%
01-6N-29-0850-0001-0000	CONNOLLY JOHN W JR & ANNE L	503101	LOTS 1 & 2 EX N5.7'	HERON OAKS PB 5/328	2	1	\$200.84	\$177.13	\$51.49	429.4595	\$429.46	0.2937%
01-6N-29-0850-0003-0000	STEGALL RODNEY B & PATRICIA G	379903	PT OF LOT 3 & N5/7 F	HERON OAKS PB 5/328	2	1	\$200.84	\$133.75	\$51.49	386.0844	\$386.08	0.2218%
01-6N-29-0850-0004-0000	FRENCH PETER	330326	LOT 4 & PT LOT 3	HERON OAKS PB 5/328	2	1	\$200.84	\$116.30	\$51.49	368.6295	\$368.63	0.1928%
01-6N-29-0850-0005-0000	TROXELL D CHASE & CAROL	406208	LOT 5 IN OR 1163/		2	1	\$200.84	\$143.02	\$51.49	395.3458	\$395.35	0.2371%
01-6N-29-0850-0006-0000	PRINCE RENTAL & LEASING	176559	LOT 6 IN OR 986/1		2	1	\$200.84	\$62.16	\$51.49	314.4917	\$314.49	0.1031%
01-6N-29-0850-0007-0000	SCHROEDER DENNIS A & SHERRY L	338175	LOT 7 IN OR 874/6		2	1	\$200.84	\$119.06	\$51.49	371.3929	\$371.39	0.1974%
01-6N-29-0850-0008-0000	JENNINGS WILLIAM N & JEANNE C	495848	509 ALTAGATE RD		2	1	\$200.84	\$174.58	\$51.49	426.9059	\$426.91	0.2894%
01-6N-29-0850-0009-0000	REECE MARTYN C & DALE S	495520	LOT 9 IN OR 1079/		2	1	\$200.84	\$174.46	\$51.49	426.7904	\$426.79	0.2893%
01-6N-29-0850-0010-0000	PODSAKOFF PHILIP M &	397928	LOT 10	HERON OAKS PB 5/328	2	1	\$200.84	\$140.10	\$51.49	392.4306	\$392.43	0.2323%
01-6N-29-0850-0011-0000	SMITH DONALD G & KATHLEEN M	338940	LOT 11	HERON OAKS PB 5/328	2	1	\$200.84	\$119.33	\$51.49	371.6623	\$371.66	0.1979%
01-6N-29-0850-0012-0000	STOCKER JAMES & ANNETTE TRSTES	441340	LOTS 12 & 13 (EX S-1)	OR 1026/1642 & 1646	2	1	\$200.84	\$155.39	\$51.49	407.7149	\$407.71	0.2576%
01-6N-29-0850-0014-0000	BORNHAUSER THOMAS A	435025	LOT 14	HERON OAKS #2 PB 6/10 & 11	2	1	\$200.84	\$153.16	\$51.49	405.4916	\$405.49	0.2539%
01-6N-29-0850-0015-0000	MOSER WILLIAM S & ANN E	467415	LOT 15 IN OR 883/		2	1	\$200.84	\$164.57	\$51.49	416.8953	\$416.90	0.2728%
01-6N-29-0850-0016-0000	BOCHNOWSKI DAVID & ANN	407722	LOT 16	HERON OAKS #2 PB 6/10 & 11	2	1	\$200.84	\$143.55	\$51.49	395.8788	\$395.88	0.2380%
01-6N-29-0850-0017-0000	MILLER RICHARD L & JACKIE B	515658	LOT 17 IN OR 880/		2	1	\$200.84	\$181.55	\$51.49	433.8806	\$433.88	0.3010%
01-6N-29-0850-0018-0000	GENTLES SAMUEL T SR & DIANA L	491242	LOT 18 EX S-1	HERON OAKS #2 PB 6/10 & 11	2	1	\$200.84	\$172.95	\$51.49	425.2842	\$425.28	0.2868%
01-6N-29-0850-0019-0000	STAHL SUSAN W TRUSTEE	491906	LOT 19	HERON OAKS #2 PB 6/10 & 11	2	1	\$200.84	\$173.19	\$51.49	425.5180	\$425.52	0.2871%
01-6N-29-0850-0020-0000	MACLEOD THOMAS D & BARBARA B	110000	LOT 20	HERON OAKS #2 PB 6/10 & 11	2	1	\$200.84	\$38.73	\$51.49	291.0578	\$291.06	0.0642%
01-6N-29-0850-0021-0000	MACLEOD THOMAS D & BARBARA B	412366	LOT 21	HERON OAKS #2 PB 6/10 & 11	2	1	\$200.84	\$145.18	\$51.49	397.5138	\$397.51	0.2407%
01-6N-29-0850-0022-0000	ELLIS ROBERT & BARBARA	505167	LOT 22	HERON OAKS #2 PB 6/10 & 11	2	1	\$200.84	\$177.86	\$51.49	430.1869	\$430.19	0.2949%
01-6N-29-0850-0023-0000	RADNEY LISTON E JR & MATTIE M	429096	LOT 23 IN OR 825/		2	1	\$200.84	\$151.07	\$51.49	403.4041	\$403.40	0.2505%
01-6N-29-0850-0024-0000	PLOSSER CHARLES I & JANET S	476733	LOT 24	HERON OAKS #2 PB 6/10 & 11	2	1	\$200.84	\$167.85	\$51.49	420.1760	\$420.18	0.2783%

SAISS-MSBU TAX ROLL 2004-2005

01-6N-29-0850-0025-0000	KIMBROUGH W H JR	95500	LOT 25	HERON OAKS #2 PB 6/10 & 11	2	1	\$200.84	\$33.62	\$51.49	285.9527	\$285.95	0.0557%
01-6N-29-0850-0026-0000	BRADY TERRY	495363	LOT 26	HERON OAKS #2 PB 6/10-11	2	1	\$200.84	\$174.41	\$51.49	426.7352	\$426.74	0.2892%
01-6N-29-0850-0027-0000	KOCHIS JOSEPH A & CHERYL	488900	LOT 27	HERON OAKS #2 PB 6/10-11	2	1	\$200.84	\$172.13	\$51.49	424.4597	\$424.46	0.2854%
01-6N-29-150C-0011-0000	GANT DONALD R	850000	LOT 11	OCEAN CLUB DRIVE PB 6/107-11	2	1	\$200.84	\$299.27	\$51.49	551.5946	\$551.59	0.4962%
01-6N-29-150C-0012-0000	GANT DONALD R	850000	LOT 12	ESMT OR 920/1526	2	1	\$200.84	\$299.27	\$51.49	551.5946	\$551.59	0.4962%
01-6N-29-150C-0013-0000	HONIG LAWRENCE E & LISA C	600000	LOT 13	OCEAN CLUB DRIVE PB 6/107-11	2	1	\$200.84	\$211.25	\$51.49	463.5754	\$463.58	0.3502%
01-6N-29-150C-0014-0000	HILLIER COLSON H JR & PATRICIA	1580469	LOT 14 IN OR 891		2	1	\$200.84	\$556.45	\$51.49	808.7757	\$808.78	0.9226%
01-6N-29-150C-0015-0000	ARNOLD DEVON D	450000	LOT 15 IN OR 851		2	1	\$200.84	\$158.43	\$51.49	410.7639	\$410.76	0.2627%
01-6N-29-150C-0016-0000	SHEFFIELD GEORGE SR & BARBARA	450000	LOT 16	OCEAN CLUB DRIVE PB 6/107-11	2	1	\$200.84	\$158.43	\$51.49	410.7639	\$410.76	0.2627%
01-6N-29-150C-0017-0000	BLAIR HOLDINGS LLC	450000	LOT 17	OCEAN CLUB DRIVE PB 6/107-11	2	1	\$200.84	\$158.43	\$51.49	410.7639	\$410.76	0.2627%
01-6N-29-150C-0018-0000	MCKAY ALBERT W JR & SALLY R	455000	LOT 18 IN OR 916		2	1	\$200.84	\$160.19	\$51.49	412.5243	\$412.52	0.2656%
01-6N-29-150C-0019-0000	WALSH SUSAN B	1363644	LOT 19	OCEAN CLUB DRIVE PB 6/107-11	2	1	\$200.84	\$480.11	\$51.49	732.4367	\$732.44	0.7960%
01-6N-29-150C-0020-0000	O'NEILL DEAN & SUSANNE	475000	LOT 20	OCEAN CLUB DRIVE PB 6/107-11	2	1	\$200.84	\$167.24	\$51.49	419.5658	\$419.57	0.2773%
01-6N-29-150C-0021-0000	KEIGWIN HENRY J & BEVERLY F	475000	LOT 21 IN OR 1004		2	1	\$200.84	\$167.24	\$51.49	419.5658	\$419.57	0.2773%
01-6N-29-150C-0022-0000	GABRIEL ERIC M & KRISTINA A	475000	LOT 22	OCEAN CLUB DRIVE PB 6/107-11	2	1	\$200.84	\$167.24	\$51.49	419.5658	\$419.57	0.2773%
01-6N-29-150C-0023-0000	WILLIAMS JAMES E & NANCY TRSTS	1030438	LOT 23 IN OR 866		2	1	\$200.84	\$362.79	\$51.49	615.1226	\$615.12	0.6015%
01-6N-29-150C-0024-0000	KELLY PETER P JR & JOYCE	475000	LOT 24 IN OR 891/1		2	1	\$200.84	\$167.24	\$51.49	419.5658	\$419.57	0.2773%
01-6N-29-150C-0025-0000	PARFENCHUCK THOMAS A	475000	LOT 25 IN OR 1174		2	1	\$200.84	\$167.24	\$51.49	419.5658	\$419.57	0.2773%
01-6N-29-150C-0026-0000	NAPOLES J GEORGE & LAWAYNE D	475000	LOT 26 IN OR 100		2	1	\$200.84	\$167.24	\$51.49	419.5658	\$419.57	0.2773%
01-6N-29-150C-0027-0000	SALTMARSH ERNIE &	475000	LOT 27	OCEAN CLUB DRIVE PB 6/107-11	2	1	\$200.84	\$167.24	\$51.49	419.5658	\$419.57	0.2773%
01-6N-29-150C-0028-0000	HERNANDEZ SANDRA & JOSE (TIC)	475000	LOT 28 IN OR 884/1		2	1	\$200.84	\$167.24	\$51.49	419.5658	\$419.57	0.2773%
01-6N-29-150C-0029-0000	PRINCE JESSE J & DOROTHY B	475000	LOT 29	OCEAN CLUB DRIVE PB 6/107-11	2	1	\$200.84	\$167.24	\$51.49	419.5658	\$419.57	0.2773%
01-6N-29-150C-0030-0000	GLASER GARY A & JUDITH A	475000	LOT 30 IN OR 869 PC		2	1	\$200.84	\$167.24	\$51.49	419.5658	\$419.57	0.2773%
01-6N-29-150C-0031-0000	WELDON NORMAN R & CAROL J	1348716	LOT 31	OCEAN CLUB DRIVE PB 6/107-11	2	1	\$200.84	\$474.85	\$51.49	727.1809	\$727.18	0.7873%
01-6N-29-150C-0032-0000	JOHNSON SCOTT C & PATRICIA M	1357874	LOT 32 IN OR 917/1		2	1	\$200.84	\$478.08	\$51.49	730.4052	\$730.41	0.7926%
01-6N-29-150C-0033-0000	LEACH NEIL E & GLORIAN	1225902	LOT 33 IN OR 899		2	1	\$200.84	\$431.61	\$51.49	683.9409	\$683.94	0.7156%
01-6N-29-V160-2001-0000	BILLINGS JOHN S TRUSTEE	250000	VILLA UNIT #2001	BEACH WOOD VILLAS	2	1	\$200.84	\$88.02	\$51.49	340.3486	\$340.35	0.1459%
01-6N-29-V160-2002-0000	DANIEL WILLIAM C & JANICE	250000	VILLA UNIT #2002	BEACH WOOD VILLAS	2	1	\$200.84	\$88.02	\$51.49	340.3486	\$340.35	0.1459%
01-6N-29-V160-2003-0000	GALVIN PATRICK J & LEANNE V	250000	VILLA UNIT #2003	BEACH WOOD VILLAS	2	1	\$200.84	\$88.02	\$51.49	340.3486	\$340.35	0.1459%
01-6N-29-V160-2004-0000	DUCCILLI HARRY JR & THELMA	250000	VILLA UNIT #2004	BEACH WOOD VILLAS	2	1	\$200.84	\$88.02	\$51.49	340.3486	\$340.35	0.1459%
01-6N-29-V160-2005-0000	BLOOD JOY BISHOP	250000	VILLA UNIT #2005	BEACH WOOD VILLAS	2	1	\$200.84	\$88.02	\$51.49	340.3486	\$340.35	0.1459%
01-6N-29-V160-2006-0000	KIRKENDALL JOHN N & CAROLYN A	250000	VILLA UNIT 2006	BEACH WOOD VILLAS	2	1	\$200.84	\$88.02	\$51.49	340.3486	\$340.35	0.1459%
01-6N-29-V160-2007-0000	VARNER HAROLD B & JOAN H	250000	VILLA UNIT #2007	BEACH WOOD VILLAS	2	1	\$200.84	\$88.02	\$51.49	340.3486	\$340.35	0.1459%
01-6N-29-V160-2008-0000	CROWLEY JAMES M & BEVERLY A	250000	VILLA UNIT #2008	BEACH WOOD VILLAS	2	1	\$200.84	\$88.02	\$51.49	340.3486	\$340.35	0.1459%
01-6N-29-V160-2009-0000	KAULFUSS CHARLES T & MARY P	250000	VILLA UNIT #2009	BEACH WOOD VILLAS	2	1	\$200.84	\$88.02	\$51.49	340.3486	\$340.35	0.1459%
01-6N-29-V160-2010-0000	ASHMORE SIDNEY III & JENNIFER	250000	VILLA UNIT #2010	BEACH WOOD VILLAS	2	1	\$200.84	\$88.02	\$51.49	340.3486	\$340.35	0.1459%
01-6N-29-V160-2011-0000	SUTTLEHAN LINDA	205000	VILLA UNIT #2011	BEACH WOOD VILLAS	2	1	\$200.84	\$72.18	\$51.49	324.5051	\$324.51	0.1197%

SAISS-MSBU TAX ROLL 2004-2005

01-6N-29-V160-2012-0000	LYNCH TRAVIS T & DOROTHEA J	205000	VILLA UNIT #2012	BEACH WOOD VILLAS	2	1	\$200.84	\$72.18	\$51.49	324.5051	\$324.51	0.1197%
01-6N-29-V160-2013-0000	PIERCE BENJAMIN III & PHYLLIS	205000	VILLA UNIT 2013	BEACH WOOD VILLAS	2	1	\$200.84	\$72.18	\$51.49	324.5051	\$324.51	0.1197%
01-6N-29-V160-2014-0000	LOLE CHRISTOPHER W	205000	VILLA UNIT 2014	BEACH WOOD VILLAS	2	1	\$200.84	\$72.18	\$51.49	324.5051	\$324.51	0.1197%
01-6N-29-V160-2015-0000	SABA MARKUS & LYNNETTE G	205000	VILLA UNIT 2015	BEACHWOOD WOOD VILLAS	2	1	\$200.84	\$72.18	\$51.49	324.5051	\$324.51	0.1197%
01-6N-29-V160-2016-0000	PAULY MARGUERITE S	205000	VILLA UNIT #2016	BEACH WOOD VILLAS	2	1	\$200.84	\$72.18	\$51.49	324.5051	\$324.51	0.1197%
01-6N-29-V160-2017-0000	FOX EDWARD J & ELIZABETH M	205000	VILLA UNIT #2017	BEACH WOOD VILLAS	2	1	\$200.84	\$72.18	\$51.49	324.5051	\$324.51	0.1197%
01-6N-29-V160-2018-0000	GILLUM WILLARD & RUTH C	205000	VILLA UNIT #2018	BEACH WOOD VILLAS	2	1	\$200.84	\$72.18	\$51.49	324.5051	\$324.51	0.1197%
01-6N-29-V160-2019-0000	BREAK EDWARD MICHAEL PIERCE	205000	VILLA UNIT #2019	BEACH WOOD VILLAS	2	1	\$200.84	\$72.18	\$51.49	324.5051	\$324.51	0.1197%
01-6N-29-V160-2020-0000	SCHMIDT MICHAEL C & LISA T	205000	VILLA UNIT 2020	BEACH WOOD VILLAS	2	1	\$200.84	\$72.18	\$51.49	324.5051	\$324.51	0.1197%
01-6N-29-V160-2021-0000	PAULY MARGUERITE S	205000	VILLA UNIT #2021	BEACHWOOD VILLAS	2	1	\$200.84	\$72.18	\$51.49	324.5051	\$324.51	0.1197%
01-6N-29-V160-2022-0000	WITT RONALD DEAN & VALERIE J	205000	VILLA UNIT #2022	BEACH WOOD VILLAS	2	1	\$200.84	\$72.18	\$51.49	324.5051	\$324.51	0.1197%
01-6N-29-V160-2023-0000	SUMNER STEVE T & GRETCHEN E	205000	VILLA UNIT 2023	BEACH WOOD VILLAS	2	1	\$200.84	\$72.18	\$51.49	324.5051	\$324.51	0.1197%
01-6N-29-V160-2024-0000	CARROUX PETRA	205000	VILLA UNIT #2024	BEACH WOOD VILLAS	2	1	\$200.84	\$72.18	\$51.49	324.5051	\$324.51	0.1197%
01-6N-29-V160-2025-0000	D'ELIA ALBERT R & DOLORES J	205000	VILLA UNIT #2025	BEACH WOOD VILLAS	2	1	\$200.84	\$72.18	\$51.49	324.5051	\$324.51	0.1197%
01-6N-29-V160-2026-0000	JETER JAMES M & DANIEL B	205000	VILLA UNIT #2026	BEACH WOOD VILLAS	2	1	\$200.84	\$72.18	\$51.49	324.5051	\$324.51	0.1197%
01-6N-29-V160-2027-0000	PINKSTON WILLIAM E & PAMELA C	205000	VILLA UNIT #2027	BEECH WOOD VILLAS	2	1	\$200.84	\$72.18	\$51.49	324.5051	\$324.51	0.1197%
01-6N-29-V160-2028-0000	OWEN PATRICIA T	205000	VILLA UNIT #2028	BEACH WOOD VILLAS	2	1	\$200.84	\$72.18	\$51.49	324.5051	\$324.51	0.1197%
01-6N-29-V160-2029-0000	LIPUMA PETER & MARIE	205000	VILLA UNIT #2029	BEACH WOOD VILLAS	2	1	\$200.84	\$72.18	\$51.49	324.5051	\$324.51	0.1197%
01-6N-29-V160-2030-0000	CAMPBELL JAMES F & BETHANN &	205000	VILLA UNIT #2030	BEACH WOOD VILLAS	2	1	\$200.84	\$72.18	\$51.49	324.5051	\$324.51	0.1197%
01-6N-29-V160-2031-0000	MAGGIO FRANK & PHYLLIS	205000	VILLA UNIT 2031	BEACH WOOD VILLAS	2	1	\$200.84	\$72.18	\$51.49	324.5051	\$324.51	0.1197%
01-6N-29-V160-2032-0000	WILLIAMS KEITH L & MARY R	205000	VILLA UNIT #2032	BEACH WOOD VILLAS	2	1	\$200.84	\$72.18	\$51.49	324.5051	\$324.51	0.1197%
01-6N-29-V160-2033-0000	SCHULZE WILLIAM	205000	VILLA UNIT #2033	BEACH WOOD VILLAS	2	1	\$200.84	\$72.18	\$51.49	324.5051	\$324.51	0.1197%
01-6N-29-V160-2034-0000	DUFFEY DENNIS W	205000	VILLA UNIT #2034	BEACH WOOD VILLAS	2	1	\$200.84	\$72.18	\$51.49	324.5051	\$324.51	0.1197%
01-6N-29-V160-2035-0000	SMITH DAVID G & KATRINA F	250000	VILLA UNIT #2035	BEACH WOOD VILLAS	2	1	\$200.84	\$88.02	\$51.49	340.3486	\$340.35	0.1459%
01-6N-29-V160-2036-0000	EDGE SAM & CAROL	250000	VILLA UNIT 2036	BEACH WOOD VILLAS	2	1	\$200.84	\$88.02	\$51.49	340.3486	\$340.35	0.1459%
01-6N-29-V160-2037-0000	SCHOONOVER KEVIN G & TERESA L	250000	VILLA UNIT #2037	BEACH WOOD VILLAS	2	1	\$200.84	\$88.02	\$51.49	340.3486	\$340.35	0.1459%
01-6N-29-V160-2038-0000	ALEXANDER LEIGH & KATHLEEN S	250000	VILLA UNIT #2038	BEACH WOOD VILLAS	2	1	\$200.84	\$88.02	\$51.49	340.3486	\$340.35	0.1459%
01-6N-29-V160-2039-0000	MCFADDEN MARY M TRUSTEE	250000	VILLA UNIT #2039	BEACH WOOD VILLAS	2	1	\$200.84	\$88.02	\$51.49	340.3486	\$340.35	0.1459%
01-6N-29-V160-2040-0000	RIDGWAY THEORDORE SR & LOIS	250000	VILLA UNIT 2040	BEACH WOOD VILLAS	2	1	\$200.84	\$88.02	\$51.49	340.3486	\$340.35	0.1459%
01-6N-29-V160-2041-0000	GRAVEN TIMOTHY M & LINDA B	250000	VILLA UNIT #2041	BEACH WOOD VILLAS	2	1	\$200.84	\$88.02	\$51.49	340.3486	\$340.35	0.1459%
01-6N-29-V160-2042-0000	THOMPSON DAVISON W & ADELAIDE	250000	VILLA UNIT 2042	BEACH WOOD VILLAS	2	1	\$200.84	\$88.02	\$51.49	340.3486	\$340.35	0.1459%
01-6N-29-V160-2043-0000	KARLOVEC LUCIEN B JR & SANDRA	250000	VILLA UNIT #2043	BEACH WOOD VILLAS	2	1	\$200.84	\$88.02	\$51.49	340.3486	\$340.35	0.1459%
01-6N-29-V160-2044-0000	ROOT JEAN M	250000	VILLA UNIT #2044	BEACH WOOD VILLAS	2	1	\$200.84	\$88.02	\$51.49	340.3486	\$340.35	0.1459%
01-6N-29-V160-2045-0000	FOLTZ SCOTT A & LESLEY W	250000	VILLA UNIT 2045	BEACH WOOD VILLAS	2	1	\$200.84	\$88.02	\$51.49	340.3486	\$340.35	0.1459%
01-6N-29-V160-2046-0000	RICCARDI LOUIS A & KATIANNE G	250000	VILLA UNIT #2046	BEACH WOOD VILLAS	2	1	\$200.84	\$88.02	\$51.49	340.3486	\$340.35	0.1459%
01-6N-29-V160-2047-0000	JANTZEN SALLY & NELSON TRSTEES	250000	VILLA UNIT #2047	BEACH WOOD VILLAS	2	1	\$200.84	\$88.02	\$51.49	340.3486	\$340.35	0.1459%
01-6N-29-V160-2048-0000	PASSERO GARY W	250000	VILLA UNIT #2048	BEACH WOOD VILLAS	2	1	\$200.84	\$88.02	\$51.49	340.3486	\$340.35	0.1459%

SAISS-MSBU TAX ROLL 2004-2005

01-6N-29-V160-2049-0000	HEIDER JEANETTE D	250000	VILLA UNIT #2049	BEACH WOOD VILLAS	2	1	\$200.84	\$88.02	\$51.49	340.3486	\$340.35	0.1459%
01-6N-29-V160-2050-0000	BALDWIN FLETCHER N JR & N T	250000	VILLA UNIT #2050	BEACH WOOD VILLAS	2	1	\$200.84	\$88.02	\$51.49	340.3486	\$340.35	0.1459%
01-6N-29-V160-2051-0000	ABSHIER STEPHEN & HEATHER T	250000	VILLA UNIT #2051	BEACH WOOD VILLAS	2	1	\$200.84	\$88.02	\$51.49	340.3486	\$340.35	0.1459%
01-6N-29-V160-2052-0000	MATHE GERALD E & JILL M	250000	VILLA UNIT #2052	BEACH WOOD VILLAS	2	1	\$200.84	\$88.02	\$51.49	340.3486	\$340.35	0.1459%
01-6N-29-V160-2053-0000	SCHOOLMAN ARNOLD & GLORIA J	250000	VILLA UNIT #2053	BEACH WOOD VILLAS	2	1	\$200.84	\$88.02	\$51.49	340.3486	\$340.35	0.1459%
01-6N-29-V160-2054-0000	HUFFAKER LENORA & ROBERT	250000	VILLA UNIT #2054	BEACH WOOD VILLAS	2	1	\$200.84	\$88.02	\$51.49	340.3486	\$340.35	0.1459%
01-6N-29-V160-2055-0000	HOTCHKISS CLARENCE F & EDNA C	250000	VILLA UNIT #2055	BEACH WOOD VILLAS	2	1	\$200.84	\$88.02	\$51.49	340.3486	\$340.35	0.1459%
01-6N-29-V160-2056-0000	BOGHOSSIAN BERGE	250000	VILLA UNIT #2056	BEACH WOOD VILLAS	2	1	\$200.84	\$88.02	\$51.49	340.3486	\$340.35	0.1459%
01-6N-29-V160-2057-0000	YATES GEORGE & EILEEN M	250000	VILLA UNIT #2057	BEACH WOOD VILLAS	2	1	\$200.84	\$88.02	\$51.49	340.3486	\$340.35	0.1459%
01-6N-29-V160-2058-0000	BEACHWOOD ASSOCIATION LLC	250000	VILLA UNIT #2058	BEACH WOOD VILLAS	2	1	\$200.84	\$88.02	\$51.49	340.3486	\$340.35	0.1459%
01-6N-29-V160-2059-0000	RHODES ROBERT M & REA L	205000	VILLA UNIT #2059	BEACH WOOD VILLAS	2	1	\$200.84	\$72.18	\$51.49	324.5051	\$324.51	0.1197%
01-6N-29-V160-2060-0000	HOLZENDORF KING & KEVIN J	205000	VILLA UNIT #2060	BEACH WOOD VILLAS	2	1	\$200.84	\$72.18	\$51.49	324.5051	\$324.51	0.1197%
01-6N-29-V160-2061-0000	MOORE RICHARD E	205000	VILLA UNIT #2061	BEACH WOOD VILLAS	2	1	\$200.84	\$72.18	\$51.49	324.5051	\$324.51	0.1197%
01-6N-29-V160-2062-0000	FOGG GLENICE D TRUSTEE	205000	VILLA UNIT 2062	BEACH WOOD VILLAS	2	1	\$200.84	\$72.18	\$51.49	324.5051	\$324.51	0.1197%
01-6N-29-V160-2063-0000	SPENCER W THOMAS & PATRICIA R	205000	VILLA UNIT #2063	BEACH WOOD VILLAS	2	1	\$200.84	\$72.18	\$51.49	324.5051	\$324.51	0.1197%
01-6N-29-V160-2064-0000	HEFFERNAN MICHAEL R JR	205000	VILLA UNIT #2064	BEACH WOOD VILLAS	2	1	\$200.84	\$72.18	\$51.49	324.5051	\$324.51	0.1197%
01-6N-29-V160-2065-0000	PRICE DEBORAH L	205000	VILLA UNIT #2065	BEACH WOOD VILLAS	2	1	\$200.84	\$72.18	\$51.49	324.5051	\$324.51	0.1197%
01-6N-29-V160-2066-0000	HENDRICKS MARY GLYNN &	205000	VILLA UNIT #2066	BEACH WOOD VILLAS	2	1	\$200.84	\$72.18	\$51.49	324.5051	\$324.51	0.1197%
01-6N-29-V160-2067-0000	JONES CHARLES W	205000	VILLA UNIT #2067	BEACH WOOD VILLAS	2	1	\$200.84	\$72.18	\$51.49	324.5051	\$324.51	0.1197%
01-6N-29-V160-2068-0000	REAMY MORRIS R & ANN L	205000	VILLA UNIT #2068	BEACH WOOD VILLAS	2	1	\$200.84	\$72.18	\$51.49	324.5051	\$324.51	0.1197%
01-6N-29-V160-2069-0000	KHAN WASEEM	205000	VILLA UNIT 2069	BEACH WOOD VILLAS	2	1	\$200.84	\$72.18	\$51.49	324.5051	\$324.51	0.1197%
01-6N-29-V160-2070-0000	HENSLEY JOHN F	205000	VILLAS UNIT #2070	BEACH WOOD VILLAS	2	1	\$200.84	\$72.18	\$51.49	324.5051	\$324.51	0.1197%
01-6N-29-V160-2071-0000	BANKSTON MARY LESLIE	205000	VILLA UNIT 2071	BEACH WOOD VILLAS	2	1	\$200.84	\$72.18	\$51.49	324.5051	\$324.51	0.1197%
01-6N-29-V160-2072-0000	NIPPER GERALD W & PATRICIA H	205000	VILLA UNIT #2072	BEACH WOOD VILLAS	2	1	\$200.84	\$72.18	\$51.49	324.5051	\$324.51	0.1197%
01-6N-29-V160-2073-0000	DEAS STEPHEN L & CYNTHIA G	205000	VILLA UNIT #2073	BEACH WOOD VILLAS	2	1	\$200.84	\$72.18	\$51.49	324.5051	\$324.51	0.1197%
01-6N-29-V160-2074-0000	HACKETT KENNETH F & JOAN F	205000	VILLA UNIT #2074	BEACH WOOD VILLAS	2	1	\$200.84	\$72.18	\$51.49	324.5051	\$324.51	0.1197%
01-6N-29-V160-2075-0000	WADE JIM R	205000	VILLA UNIT #2075	BEACH WOOD VILLAS	2	1	\$200.84	\$72.18	\$51.49	324.5051	\$324.51	0.1197%
01-6N-29-V160-2076-0000	GORRY SHARON W & PETER E	205000	VILLA UNIT 2076	BEACH WOOD VILLAS	2	1	\$200.84	\$72.18	\$51.49	324.5051	\$324.51	0.1197%
01-6N-29-V160-2077-0000	WILSON JOSEPH S & ANN J	205000	VILLA UNIT #2077	BEACH WOOD VILLAS	2	1	\$200.84	\$72.18	\$51.49	324.5051	\$324.51	0.1197%
01-6N-29-V160-2078-0000	REGULA FRANK J & LORRAINE	205000	VILLA UNIT 2078	BEACH WOOD VILLAS	2	1	\$200.84	\$72.18	\$51.49	324.5051	\$324.51	0.1197%
01-6N-29-V160-2079-0000	MCCULLOUGH KENNETH R	205000	VILLA UNIT 2079	BEACH WOOD VILLAS	2	1	\$200.84	\$72.18	\$51.49	324.5051	\$324.51	0.1197%
01-6N-29-V160-2080-0000	WIENER LEO & VIRGINIA H	205000	VILLA UNIT #2080	BEACH WOOD VILLAS	2	1	\$200.84	\$72.18	\$51.49	324.5051	\$324.51	0.1197%
01-6N-29-V160-2081-0000	DRENNEN THOMAS E &	205000	VILLA UNIT #2081	BEACH WOOD VILLAS	2	1	\$200.84	\$72.18	\$51.49	324.5051	\$324.51	0.1197%
01-6N-29-V160-2082-0000	SCHADE LORETTA K TRUSTEE	205000	VILLA UNIT 2082	BEACH WOOD VILLAS	2	1	\$200.84	\$72.18	\$51.49	324.5051	\$324.51	0.1197%
01-6N-29-V160-2083-0000	ANDERSON HERBERT H & SUSAN C	250000	VILLA UNIT #2083	BEACH WOOD VILLAS	2	1	\$200.84	\$88.02	\$51.49	340.3486	\$340.35	0.1459%
01-6N-29-V160-2084-0000	GOODRICH JACOB A & MARTHA	250000	VILLA UNIT #2084	BEACH WOOD VILLAS	2	1	\$200.84	\$88.02	\$51.49	340.3486	\$340.35	0.1459%
01-6N-29-V160-2085-0000	LELLI ALEX J JR & JANET S	250000	VILLA UNIT #2085	BEACH WOOD VILLAS	2	1	\$200.84	\$88.02	\$51.49	340.3486	\$340.35	0.1459%

SAISS-MSBU TAX ROLL 2004-2005

01-6N-29-V160-2086-0000	FOX STEPHEN D &	250000	VILLA UNIT #2086	BEACH WOOD VILLAS	2	1	\$200.84	\$88.02	\$51.49	340.3486	\$340.35	0.1459%
01-6N-29-V160-2087-0000	CARLSON RUDOLPH E	250000	VILLA UNIT 2087	BEACH WOOD VILLAS	2	1	\$200.84	\$88.02	\$51.49	340.3486	\$340.35	0.1459%
01-6N-29-V160-2088-0000	WESTMORELAND DOROTHY D &	250000	VILLA UNIT 2088	BEACH WOOD VILLAS	2	1	\$200.84	\$88.02	\$51.49	340.3486	\$340.35	0.1459%
01-6N-29-V160-2089-0000	MACLURE JANET W	250000	VILLA UNIT 2089	BEACH WOOD VILLAS	2	1	\$200.84	\$88.02	\$51.49	340.3486	\$340.35	0.1459%
01-6N-29-V160-2090-0000	KENNY MICHAEL & BARBARA J	250000	VILLA UNIT 2090	BEACH WOOD VILLAS	2	1	\$200.84	\$88.02	\$51.49	340.3486	\$340.35	0.1459%
01-6N-29-V160-2091-0000	ARGO WILLIAM V JR & LAYLE W	250000	VILLA UNIT 2091	BEACH WOOD VILLAS	2	1	\$200.84	\$88.02	\$51.49	340.3486	\$340.35	0.1459%
01-6N-29-V160-2092-0000	WINGARD JOSEPH T & MARY GAILE	250000	VILLA UNIT 2092	BEACH WOOD VILLAS	2	1	\$200.84	\$88.02	\$51.49	340.3486	\$340.35	0.1459%
01-6N-29-V160-2093-0000	ASH JERRY R & PATTI D	250000	VILLA UNIT 2093	BEACH WOOD VILLAS	2	1	\$200.84	\$88.02	\$51.49	340.3486	\$340.35	0.1459%
01-6N-29-V160-2094-0000	MALONE THOMAS J & PAT	250000	VILLA UNIT 2094	BEACH WOOD VILLAS	2	1	\$200.84	\$88.02	\$51.49	340.3486	\$340.35	0.1459%
01-6N-29-V160-2095-0000	ARMSTRONG C W JR & GAYE N	250000	VILLA UNIT 2095	BEACH WOOD VILLAS	2	1	\$200.84	\$88.02	\$51.49	340.3486	\$340.35	0.1459%
01-6N-29-V160-2096-0000	PERRY JOHN R JR & STEPHANIE	250000	VILLA UNIT 2096	BEACH WOOD VILLAS	2	1	\$200.84	\$88.02	\$51.49	340.3486	\$340.35	0.1459%
01-6N-29-V160-2097-0000	HAYDEN PATRICIA Q TRUSTEE	250000	VILLA UNIT 2097	BEACH WOOD VILLAS	2	1	\$200.84	\$88.02	\$51.49	340.3486	\$340.35	0.1459%
01-6N-29-V160-2098-0000	WESTLAND M W & PATRICIA A	250000	VILLA UNIT 2098	BEACH WOOD VILLAS	2	1	\$200.84	\$88.02	\$51.49	340.3486	\$340.35	0.1459%
01-6N-29-V160-2099-0000	BERNHARDT DAVID A & CAROL E	250000	VILLA UNIT 2099	BEACH WOOD VILLAS	2	1	\$200.84	\$88.02	\$51.49	340.3486	\$340.35	0.1459%
01-6N-29-V160-2100-0000	APPLE JULIETTA B TRUSTEE OF	250000	VILLA UNIT 2100	BEACH WOOD VILLAS	2	1	\$200.84	\$88.02	\$51.49	340.3486	\$340.35	0.1459%
01-6N-29-V160-2101-0000	DANIEL JAMES & DEVONNE S	250000	VILLA UNIT 2101	BEACH WOOD VILLAS	2	1	\$200.84	\$88.02	\$51.49	340.3486	\$340.35	0.1459%
01-6N-29-V160-2102-0000	CARROLL MICHAEL J & SANDRA L &	250000	VILLA UNIT 2102	BEACH WOOD VILLAS	2	1	\$200.84	\$88.02	\$51.49	340.3486	\$340.35	0.1459%
01-6N-29-V160-2103-0000	HENDERSON FRANK E & BONNIE K	205000	VILLA UNIT 2103	BEACH WOOD VILLAS	2	1	\$200.84	\$72.18	\$51.49	324.5051	\$324.51	0.1197%
01-6N-29-V160-2104-0000	STANDISH WELLES A II & SUZANNE	205000	VILLA UNIT 2104	BEACH WOOD VILLAS	2	1	\$200.84	\$72.18	\$51.49	324.5051	\$324.51	0.1197%
01-6N-29-V160-2105-0000	BYRNES THOMAS A & MARY C	205000	VILLA UNIT 2105	BEACH WOOD VILLAS	2	1	\$200.84	\$72.18	\$51.49	324.5051	\$324.51	0.1197%
01-6N-29-V160-2106-0000	BENTLEY FRANCES F	205000	VILLA UNIT 2106	BEACH WOOD VILLAS	2	1	\$200.84	\$72.18	\$51.49	324.5051	\$324.51	0.1197%
01-6N-29-V160-2107-0000	HODGE SUZETTE B	205000	VILLA UNIT 2107	BEACH WOOD VILLAS	2	1	\$200.84	\$72.18	\$51.49	324.5051	\$324.51	0.1197%
01-6N-29-V160-2108-0000	CHOI BYONG-DU & CHRISTINA TRSTE	205000	VILLA UNIT 2108	BEACH WOOD VILLAS	2	1	\$200.84	\$72.18	\$51.49	324.5051	\$324.51	0.1197%
01-6N-29-V160-2109-0000	JARDINE WALTER B &	205000	VILLA UNIT 2109	BEACH WOOD VILLAS	2	1	\$200.84	\$72.18	\$51.49	324.5051	\$324.51	0.1197%
01-6N-29-V160-2110-0000	POST KENT & LYNN	205000	VILLA UNIT 2110	BEACH WOOD VILLAS	2	1	\$200.84	\$72.18	\$51.49	324.5051	\$324.51	0.1197%
01-6N-29-V160-2111-0000	THOMAS PEARLINE Y	205000	VILLA UNIT 2111	BEACH WOOD VILLAS	2	1	\$200.84	\$72.18	\$51.49	324.5051	\$324.51	0.1197%
01-6N-29-V160-2112-0000	VALZ FRED M JR & MARY F	205000	VILLA UNIT 2112	BEACH WOOD VILLAS	2	1	\$200.84	\$72.18	\$51.49	324.5051	\$324.51	0.1197%
01-6N-29-V160-2113-0000	ARMSTRONG CHARLES W JR	205000	VILLA UNIT 2113	BEACH WOOD VILLAS	2	1	\$200.84	\$72.18	\$51.49	324.5051	\$324.51	0.1197%
01-6N-29-V160-2114-0000	MCGEE THOMAS S & JULIANNE F	205000	VILLA UNIT 2114	BEACH WOOD VILLAS	2	1	\$200.84	\$72.18	\$51.49	324.5051	\$324.51	0.1197%
01-6N-29-V160-2115-0000	CONGELLO ANGELO C SR & SUZANNE	205000	VILLA UNIT 2115	BEACH WOOD VILLAS	2	1	\$200.84	\$72.18	\$51.49	324.5051	\$324.51	0.1197%
01-6N-29-V160-2116-0000	DIMMICA LAURA L	205000	VILLA UNIT 2116	BEACH WOOD VILLAS	2	1	\$200.84	\$72.18	\$51.49	324.5051	\$324.51	0.1197%
01-6N-29-V160-2117-0000	STEWART VIRGINIA M TRUSTEE	205000	VILLA UNIT 2117	BEACH WOOD VILLAS	2	1	\$200.84	\$72.18	\$51.49	324.5051	\$324.51	0.1197%
01-6N-29-V160-2118-0000	BRYANT KENNETH G FAMILY	205000	VILLA UNIT 2118	BEACH WOOD VILLAS	2	1	\$200.84	\$72.18	\$51.49	324.5051	\$324.51	0.1197%
01-6N-29-V160-2119-0000	DAHLGREN BRUCE W & ALLISON W	205000	VILLA UNIT 2119	BEACH WOOD VILLAS	2	1	\$200.84	\$72.18	\$51.49	324.5051	\$324.51	0.1197%
01-6N-29-V160-2120-0000	AMASON ROBERT F JR & GABRIELLE	205000	VILLA UNIT 2120	BEACH WOOD VILLAS	2	1	\$200.84	\$72.18	\$51.49	324.5051	\$324.51	0.1197%
01-6N-29-V160-2121-0000	MCBRIDE GERALD & E (JTROS) &	205000	VILLA UNIT 2121	BEACH WOOD VILLAS	2	1	\$200.84	\$72.18	\$51.49	324.5051	\$324.51	0.1197%
01-6N-29-V160-2122-0000	MARTIN DONALD O & SHIRLEY H	205000	VILLA UNIT 2122	BEACH WOOD VILLAS	2	1	\$200.84	\$72.18	\$51.49	324.5051	\$324.51	0.1197%

SAISS-MSBU TAX ROLL 2004-2005

01-6N-29-V160-2123-0000	DIAMONTI MICHAEL C & NANCY L	205000	VILLA UNIT 2123	BEACH WOOD VILLAS	2	1	\$200.84	\$72.18	\$51.49	324.5051	\$324.51	0.1197%
01-6N-29-V160-2124-0000	SCHUCHMAN JOHN C & MARIE T	205000	VILLA UNIT 2124	BEACH WOOD VILLAS	2	1	\$200.84	\$72.18	\$51.49	324.5051	\$324.51	0.1197%
01-6N-29-V160-2125-0000	EVANS ROBERT E & SUSAN S	205000	VILLA UNIT 2125	BEACH WOOD VILLAS	2	1	\$200.84	\$72.18	\$51.49	324.5051	\$324.51	0.1197%
01-6N-29-V160-2126-0000	SHEA JEFFREY T & KAY D	205000	VILLA UNIT 2126	BEACH WOOD VILLAS	2	1	\$200.84	\$72.18	\$51.49	324.5051	\$324.51	0.1197%
01-6N-29-V160-2127-0000	HEFFERNAN MICHAEL R	250000	VILLA UNIT 2127	BEACH WOOD VILLAS	2	1	\$200.84	\$88.02	\$51.49	340.3486	\$340.35	0.1459%
01-6N-29-V160-2128-0000	DELLAGATTA JAMES J & DOROTHY E	250000	VILLA UNIT 2128	BEACH WOOD VILLAS	2	1	\$200.84	\$88.02	\$51.49	340.3486	\$340.35	0.1459%
01-6N-29-V160-2129-0000	KING RALPH W & ROBIN E	250000	VILLA UNIT 2129	BEACH WOOD VILLAS	2	1	\$200.84	\$88.02	\$51.49	340.3486	\$340.35	0.1459%
01-6N-29-V160-2130-0000	HEMMINGER ELENA M	250000	VILLA UNIT 2130	BEACH WOOD VILLAS	2	1	\$200.84	\$88.02	\$51.49	340.3486	\$340.35	0.1459%
01-6N-29-V160-2131-0000	NOVICK DORIS A & HAROLD J	250000	VILLA UNIT 2131	BEACH WOOD VILLAS	2	1	\$200.84	\$88.02	\$51.49	340.3486	\$340.35	0.1459%
01-6N-29-V160-2132-0000	NERENBERG BETTY D	250000	VILLA UNIT 2132	BEACH WOOD VILLAS	2	1	\$200.84	\$88.02	\$51.49	340.3486	\$340.35	0.1459%
01-6N-29-V160-2133-0000	MCFADDEN DORIS J TRUST	250000	VILLA UNIT 2133	BEACH WOOD VILLAS	2	1	\$200.84	\$88.02	\$51.49	340.3486	\$340.35	0.1459%
01-6N-29-V160-2134-0000	CROCKER JULIE S	250000	VILLA UNIT 2134	BEACH WOOD VILLAS	2	1	\$200.84	\$88.02	\$51.49	340.3486	\$340.35	0.1459%
01-6N-29-V160-2135-0000	SMITH D JAMES & LAURA &	250000	VILLA UNIT 2135	BEACH WOOD VILLAS	2	1	\$200.84	\$88.02	\$51.49	340.3486	\$340.35	0.1459%
01-6N-29-V160-2136-0000	BREEN CAMILLE A	250000	VILLA UNIT 2136	BEACH WOOD VILLAS	2	1	\$200.84	\$88.02	\$51.49	340.3486	\$340.35	0.1459%
01-6N-29-V28A-2201-0000	SWAIN CLIFFORD H & REBECCA C	335000	UNIT 2201	LINKSIDE VILLAS A OR 422/355 &	2	1	\$200.84	\$117.95	\$51.49	370.2751	\$370.28	0.1956%
01-6N-29-V28A-2202-0000	HOMER EDWARD J & TAMARA K	335000	UNIT 2202	LINKSIDE VILLAS A OR 422/355 &	2	1	\$200.84	\$117.95	\$51.49	370.2751	\$370.28	0.1956%
01-6N-29-V28A-2203-0000	FLUKER JAMES D JR & DOROTHY I	335000	UNIT 2203	LINKSIDE VILLAS A OR 422/355 &	2	1	\$200.84	\$117.95	\$51.49	370.2751	\$370.28	0.1956%
01-6N-29-V28A-2204-0000	HAMPTON MARJORIE B TRUSTEE	335000	UNIT 2204	LINKSIDE VILLAS A OR 422/355 &	2	1	\$200.84	\$117.95	\$51.49	370.2751	\$370.28	0.1956%
01-6N-29-V28A-2205-0000	HINDS BETTY T	335000	UNIT 2205	LINKSIDE VILLAS A OR 422/355 &	2	1	\$200.84	\$117.95	\$51.49	370.2751	\$370.28	0.1956%
01-6N-29-V28A-2206-0000	PERRIER DONALD & DIANNE	300000	UNIT 2206	IN OR 8 OR 477/63-210	2	1	\$200.84	\$105.62	\$51.49	357.9524	\$357.95	0.1751%
01-6N-29-V28A-2207-0000	CALLAN VICKI P	300000	UNIT 2207	LINKSIDE VILLAS A OR 422/355 &	2	1	\$200.84	\$105.62	\$51.49	357.9524	\$357.95	0.1751%
01-6N-29-V28A-2208-0000	AHEARN MARTHA ANNE	335000	UNIT 2208	LINKSIDE VILLAS A OR 422/355 &	2	1	\$200.84	\$117.95	\$51.49	370.2751	\$370.28	0.1956%
01-6N-29-V28A-2209-0000	POPE BARBARA M	335000	UNIT 2209	& OR 975/1181	2	1	\$200.84	\$117.95	\$51.49	370.2751	\$370.28	0.1956%
01-6N-29-V28A-2210-0000	BLUESTEIN DAVID H	335000	UNIT 2210	LINKSIDE VILLAS A OR 422/355 &	2	1	\$200.84	\$117.95	\$51.49	370.2751	\$370.28	0.1956%
01-6N-29-V28A-2211-0000	JONES MORGAN R	335000	UNIT 2211	LINKSIDE VILLAS A OR 422/355 &	2	1	\$200.84	\$117.95	\$51.49	370.2751	\$370.28	0.1956%
01-6N-29-V28A-2212-0000	MITCHELL ARNOLD M & JEAN	335000	UNIT 2212	LINKSIDE VILLAS A OR 422/355 &	2	1	\$200.84	\$117.95	\$51.49	370.2751	\$370.28	0.1956%
01-6N-29-V28A-2213-0000	HOEPPNER ROBERT G & JEANNE R	335000	UNIT 2213	LINKSIDE VILLAS A OR 422/355 &	2	1	\$200.84	\$117.95	\$51.49	370.2751	\$370.28	0.1956%
01-6N-29-V28A-2214-0000	MERMER JOHN S & JOANNE H	335000	UNIT 2214	LINKSIDE VILLAS A OR 422/355 &	2	1	\$200.84	\$117.95	\$51.49	370.2751	\$370.28	0.1956%
01-6N-29-V28A-2215-0000	CAVALLARO JOHN W & LAUREL W	330000	UNIT 2215	LINKSIDE VILLAS A OR 422/355 &	2	1	\$200.84	\$116.19	\$51.49	368.5147	\$368.51	0.1926%
01-6N-29-V28A-2216-0000	BUNDY ANNE E	330000	UNIT 2216	LINKSIDE VILLAS A OR 422/355 &	2	1	\$200.84	\$116.19	\$51.49	368.5147	\$368.51	0.1926%
01-6N-29-V28A-2217-0000	OSMOND ROBERT H III & CYNTHIA	335000	UNIT 2217	LINKSIDE VILLAS A OR 422/355 &	2	1	\$200.84	\$117.95	\$51.49	370.2751	\$370.28	0.1956%
01-6N-29-V28A-2218-0000	LATIMER BEVERLY L TRUSTEE	335000	UNIT 2218	LINKSIDE VILLAS A OR 422/355 &	2	1	\$200.84	\$117.95	\$51.49	370.2751	\$370.28	0.1956%
01-6N-29-V28A-2219-0000	CURRIE JANICE J	335000	UNIT 2219	LINKSIDE VILLAS A OR 422/355 &	2	1	\$200.84	\$117.95	\$51.49	370.2751	\$370.28	0.1956%
01-6N-29-V28A-2220-0000	LEE BERN ROBERT D	330000	UNIT 2220	LINKSIDE VILLAS A OR 422/355 &	2	1	\$200.84	\$116.19	\$51.49	368.5147	\$368.51	0.1926%
01-6N-29-V28A-2221-0000	FOX J C TRTE&TIAA-CREF TRT CO	330000	UNIT 2221	LINKSIDE VILLAS A OR 422/355 &	2	1	\$200.84	\$116.19	\$51.49	368.5147	\$368.51	0.1926%
01-6N-29-V28A-2222-0000	SHIRELIFF CAROL R	335000	UNIT 2222	LINKSIDE VILLAS A OR 422/355 &	2	1	\$200.84	\$117.95	\$51.49	370.2751	\$370.28	0.1956%
01-6N-29-V28B-0003-0000	AMELIA ISLAND COMPANY	656000	PHASE 3	EX OR 457 PG 42	2	3	\$602.51	\$230.96	\$154.48	987.9505	\$987.95	0.3829%



SAISS-MSBU TAX ROLL 2004-2005

01-6N-29-V28B-2301-0000	FREEMAN MARC & LOUISE TRUSTEES	200000	UNIT 2301	COURTSIDE VILLAGE OR 434/58	2	1	\$200.84	\$70.42	\$51.49	322.7447	\$322.74	0.1167%
01-6N-29-V28B-2302-0000	GLASS MANAGEMENT SERVICES INC	200000	UNIT 2302	COURTSIDE VILLAGE OR 434/58	2	1	\$200.84	\$70.42	\$51.49	322.7447	\$322.74	0.1167%
01-6N-29-V28B-2305-0000	KAYE STEPHEN F & SUSAN G	200000	UNIT 2305	COURTSIDE VILLAGE OR 434/58	2	1	\$200.84	\$70.42	\$51.49	322.7447	\$322.74	0.1167%
01-6N-29-V28B-2306-0000	FOWLER JOHN M &	200000	UNIT 2306	COURTSIDE VILLAGE OR 434/58	2	1	\$200.84	\$70.42	\$51.49	322.7447	\$322.74	0.1167%
01-6N-29-V28B-2309-0000	BUDD JAMES L & HOLLI S	200000	UNIT 2309	COURTSIDE VILLAGE OR 434/58	2	1	\$200.84	\$70.42	\$51.49	322.7447	\$322.74	0.1167%
01-6N-29-V28B-2310-0000	PENNINGTON DAVID M & PATRICIA	200000	UNIT 2310	COURTSIDE VILLAGE OR 434/58	2	1	\$200.84	\$70.42	\$51.49	322.7447	\$322.74	0.1167%
01-6N-29-V28B-2313-0000	CROWE MARY JANE	200000	UNIT 2313	COURTSIDE VILLAGE OR 434/58	2	1	\$200.84	\$70.42	\$51.49	322.7447	\$322.74	0.1167%
01-6N-29-V28B-2314-0000	SERIF GEORGE S & LOUISE	200000	UNIT 2314	COURTSIDE VILLAGE OR 434/58	2	1	\$200.84	\$70.42	\$51.49	322.7447	\$322.74	0.1167%
01-6N-29-V28B-2317-0000	REYNOLDS BRODERICK & TERESA &	200000	UNIT 2317	COURTSIDE VILLAGE OR 434/58	2	1	\$200.84	\$70.42	\$51.49	322.7447	\$322.74	0.1167%
01-6N-29-V28B-2318-0000	CONLON BARBARA D TRUSTEE	200000	UNIT 2318	COURTSIDE VILLAGE OR 434/58	2	1	\$200.84	\$70.42	\$51.49	322.7447	\$322.74	0.1167%
01-6N-29-V28B-2321-0000	VAN LAHR JONATHAN &	200000	UNIT 2321	COURTSIDE VILLAGE OR 434/58	2	1	\$200.84	\$70.42	\$51.49	322.7447	\$322.74	0.1167%
01-6N-29-V28B-2322-0000	MENDEZ WILDREDO &	200000	UNIT 2322	COURTSIDE VILLAGE OR 434/58	2	1	\$200.84	\$70.42	\$51.49	322.7447	\$322.74	0.1167%
01-6N-29-V28B-2325-0000	SOKOLOWSKI PAUL A & JACKIE	200000	UNIT 2325	COURTSIDE VILLAGE OR 434/58	2	1	\$200.84	\$70.42	\$51.49	322.7447	\$322.74	0.1167%
01-6N-29-V28B-2326-0000	BILLINGS CHERYL S	200000	UNIT 2326	COURTSIDE VILLAGE OR 434/58	2	1	\$200.84	\$70.42	\$51.49	322.7447	\$322.74	0.1167%
01-6N-29-V28B-2329-0000	STEFINA SHERRY L TRUSTEE	200000	UNIT 2329	COURTSIDE VILLAGE OR 434/58	2	1	\$200.84	\$70.42	\$51.49	322.7447	\$322.74	0.1167%
01-6N-29-V28B-2330-0000	GRANT DOUGLAS A & SUSAN	200000	UNIT 2330	COURTSIDE VILLAGE OR 434/58	2	1	\$200.84	\$70.42	\$51.49	322.7447	\$322.74	0.1167%
01-6N-29-V28B-2333-0000	OSSI RICHARD & CAROL	200000	UNIT 2333	COURTSIDE VILLAGE #2 OR482/	2	1	\$200.84	\$70.42	\$51.49	322.7447	\$322.74	0.1167%
01-6N-29-V28B-2334-0000	BLYTHE MICHAEL E & BETH ANN	200000	UNIT 2334	COURTSIDE VILLAGE #2 OR482/	2	1	\$200.84	\$70.42	\$51.49	322.7447	\$322.74	0.1167%
01-6N-29-V28B-2337-0000	MARRA JOHN M	200000	UNIT 2337 IN OR 11		2	1	\$200.84	\$70.42	\$51.49	322.7447	\$322.74	0.1167%
01-6N-29-V28B-2338-0000	SCHLEGEL LAILY & DAVID	200000	UNIT 2338 IN OR 11		2	1	\$200.84	\$70.42	\$51.49	322.7447	\$322.74	0.1167%
01-6N-29-V28B-2341-0000	STEVENSON SCOTT & MARY (99%) &	200000	UNIT 2341	COURTSIDE VILLAGE #2 OR482/	2	1	\$200.84	\$70.42	\$51.49	322.7447	\$322.74	0.1167%
01-6N-29-V28B-2342-0000	BALDWIN MICHAEL H & JANICE C	200000	UNIT 2342	COURTSIDE VILLAGE #2 OR482/	2	1	\$200.84	\$70.42	\$51.49	322.7447	\$322.74	0.1167%
01-6N-29-V28B-2345-0000	EISELE WILLIAM D & HELEN H	200000	UNIT 2345	COURTSIDE VILLAGE #2 OR482/	2	1	\$200.84	\$70.42	\$51.49	322.7447	\$322.74	0.1167%
01-6N-29-V28B-2346-0000	MCADOO JOHN H & NANCY TRUSTEES	200000	UNIT 2346	COURTSIDE VILLAGE #2 OR482/	2	1	\$200.84	\$70.42	\$51.49	322.7447	\$322.74	0.1167%
01-6N-29-V28B-2349-0000	BLACK DORWIN C III & LYNN C &	200000	UNIT 2349	COURTSIDE VILLAGE #2	2	1	\$200.84	\$70.42	\$51.49	322.7447	\$322.74	0.1167%
01-6N-29-V28B-2350-0000	OTINGER SAM J	200000	UNIT 2350	COURTSIDE VILLAGE #2 OR482/	2	1	\$200.84	\$70.42	\$51.49	322.7447	\$322.74	0.1167%
01-6N-29-V28B-2353-0000	FARNY PAUL O & FRAUKE	200000	UNIT 2353	COURTSIDE VILLAGE #2 OR482/	2	1	\$200.84	\$70.42	\$51.49	322.7447	\$322.74	0.1167%
01-6N-29-V28B-2354-0000	JINNAH RIYAZ & SARAH	200000	UNIT 2354	COURTSIDE VILLAGE #2	2	1	\$200.84	\$70.42	\$51.49	322.7447	\$322.74	0.1167%
01-6N-29-V28B-2357-0000	DE TARNOWSKY GEORGE & JEAN F	200000	UNIT 2357	COURTSIDE VILLAGE #2 OR482/	2	1	\$200.84	\$70.42	\$51.49	322.7447	\$322.74	0.1167%
01-6N-29-V28B-2358-0000	JOHNSON SCOTT C & PATRICIA M	200000	UNIT 2358 IN OR 11		2	1	\$200.84	\$70.42	\$51.49	322.7447	\$322.74	0.1167%
01-6N-29-V28B-2361-0000	AL-JARBOA ABDULLA S & KATHY	200000	UNIT 2361	COURTSIDE VILLAGE #2	2	1	\$200.84	\$70.42	\$51.49	322.7447	\$322.74	0.1167%
01-6N-29-V28B-2362-0000	OLIVER GRAEME D & TERRI L	200000	UNIT 2362	COURTSIDE VILLAGE #2	2	1	\$200.84	\$70.42	\$51.49	322.7447	\$322.74	0.1167%
01-6N-29-V290-1201-0000	LYONS JESSE M & BONNIE E	225000	VILLA 1201 IN OR 85	OR 147/577	2	1	\$200.84	\$79.22	\$51.49	331.5466	\$331.55	0.1313%
01-6N-29-V290-1202-0000	ROBERTS STEVEN J	225000	VILLA 1202	LAGOON VILLA CONDOMINIUM	2	1	\$200.84	\$79.22	\$51.49	331.5466	\$331.55	0.1313%
01-6N-29-V290-1203-0000	MCDONALD DENISE	225000	VILLA 1203 IN OR 85	OR 147/577	2	1	\$200.84	\$79.22	\$51.49	331.5466	\$331.55	0.1313%
01-6N-29-V290-1204-0000	FLEMING JUDITH BELL	225000	VILLA 1204	LAGOON VILLA CONDO OR 147/5	2	1	\$200.84	\$79.22	\$51.49	331.5466	\$331.55	0.1313%
01-6N-29-V290-1205-0000	CHAMBERLIN WILLIAM F & JEANNE	225000	VILLA 1205	LAGOON VILLA CONDOMINIUM	2	1	\$200.84	\$79.22	\$51.49	331.5466	\$331.55	0.1313%

SAISS-MSBU TAX ROLL 2004-2005

01-6N-29-V290-1206-0000	JUERGENSMEYER JULIAN &	225000	VILLA 1206	LAGOON VILLA CONDO OR 147/5	2	1	\$200.84	\$79.22	\$51.49	331.5466	\$331.55	0.1313%
01-6N-29-V290-1207-0000	REDMON THOMAS E R &	225000	VILLA 1207	LAGOON VILLA CONDO OR 147/5	2	1	\$200.84	\$79.22	\$51.49	331.5466	\$331.55	0.1313%
01-6N-29-V290-1208-0000	KAUER DONALD F & SUSAN W	225000	VILLA 1208	LAGOON VILLAS OR 147/577	2	1	\$200.84	\$79.22	\$51.49	331.5466	\$331.55	0.1313%
01-6N-29-V290-1209-0000	BREEN FLORENCE L JR	225000	VILLA 1209	LAGOON VILLAS CONDO OR 147	2	1	\$200.84	\$79.22	\$51.49	331.5466	\$331.55	0.1313%
01-6N-29-V290-1210-0000	WILSON JANE TUPPER	225000	VILLA 1210	LAGOON VILLA CONDOMINIUM	2	1	\$200.84	\$79.22	\$51.49	331.5466	\$331.55	0.1313%
01-6N-29-V290-1211-0000	DOAN SUE	225000	VILLA 1211	LAGOON VILLA CONDO OR 147/5	2	1	\$200.84	\$79.22	\$51.49	331.5466	\$331.55	0.1313%
01-6N-29-V290-1212-0000	FETHERSTON JAMES H & SHERRI C	225000	VILLA 1212	LAGOON VILLAS CONDO OR 147	2	1	\$200.84	\$79.22	\$51.49	331.5466	\$331.55	0.1313%
01-6N-29-V290-1213-0000	HEUSER DOROTHY N L/E	225000	VILLA 1213	LAGOON VILLA CONDOMINIUM	2	1	\$200.84	\$79.22	\$51.49	331.5466	\$331.55	0.1313%
01-6N-29-V290-1214-0000	EWING KATHERINE C TRUSTEE	225000	VILLA 1214	LAGOON VILLA OR 147/577	2	1	\$200.84	\$79.22	\$51.49	331.5466	\$331.55	0.1313%
01-6N-29-V290-1215-0000	HABIB PHILIP &	225000	VILLA 1215	LAGOON VILLA CONDO OR 147/5	2	1	\$200.84	\$79.22	\$51.49	331.5466	\$331.55	0.1313%
01-6N-29-V290-1216-0000	HALL ELIZABETH M &	225000	VILLA 1216	LAGOON VILLA CONDOMINIUM	2	1	\$200.84	\$79.22	\$51.49	331.5466	\$331.55	0.1313%
01-6N-29-V290-1217-0000	SMYTHE EDWARD B & NANCY R	225000	VILLA 1217	LAGOON VILLA CONDO OR 147/5	2	1	\$200.84	\$79.22	\$51.49	331.5466	\$331.55	0.1313%
01-6N-29-V530-2401-0000	FULTON JOHN M & SANDRA H	415000	UNIT 2401	LINKSIDE VILLAS B OR 562/297	2	1	\$200.84	\$146.11	\$51.49	398.4412	\$398.44	0.2423%
01-6N-29-V530-2402-0000	JONES MORGAN R	415000	UNIT 2402	LINKSIDE VILLAS B OR 562/297	2	1	\$200.84	\$146.11	\$51.49	398.4412	\$398.44	0.2423%
01-6N-29-V530-2403-0000	HURLEY JEANNE G LIVING TRUST	415000	UNIT 2403	LINKSIDE VILLAS B OR 562/297	2	1	\$200.84	\$146.11	\$51.49	398.4412	\$398.44	0.2423%
01-6N-29-V530-2404-0000	CARLSON KURT L	415000	UNIT 2404 IN OR 58		2	1	\$200.84	\$146.11	\$51.49	398.4412	\$398.44	0.2423%
01-6N-29-V530-2405-0000	HOWARD JAMES A & ANN R	415000	UNIT 2405 IN OR 75		2	1	\$200.84	\$146.11	\$51.49	398.4412	\$398.44	0.2423%
01-6N-29-V530-2406-0000	EAKIN MARY ELIZABETH	415000	UNIT 2406	LINKSIDE VILLAS B OR 562/297	2	1	\$200.84	\$146.11	\$51.49	398.4412	\$398.44	0.2423%
01-6N-29-V530-2407-0000	DUFFIELD RANDY L & KATY S	415000	UNIT 2407	LINKSIDE VILLAS B OR 562/297	2	1	\$200.84	\$146.11	\$51.49	398.4412	\$398.44	0.2423%
01-6N-29-V530-2408-0000	RICHMAN MERLE W &	415000	UNIT 2408	LINKSIDE VILLAS B OR 613/941	2	1	\$200.84	\$146.11	\$51.49	398.4412	\$398.44	0.2423%
01-6N-29-V530-2409-0000	MANN DONALD L	415000	UNIT 2409	LINKSIDE VILLAS B OR 613/941	2	1	\$200.84	\$146.11	\$51.49	398.4412	\$398.44	0.2423%
01-6N-29-V530-2410-0000	SMITH ROBERT C & WENDY	415000	UNIT 2410	LINKSIDE VILLAS B OR 613/941	2	1	\$200.84	\$146.11	\$51.49	398.4412	\$398.44	0.2423%
01-6N-29-V530-2411-0000	HOMAN EUGENE M & DORIS L	415000	UNIT 2411	LINKSIDE VILLAS B OR 613/941	2	1	\$200.84	\$146.11	\$51.49	398.4412	\$398.44	0.2423%
01-6N-29-V530-2412-0000	COEN HELEN D & ROBERT TRUSTEES	415000	UNIT 2412	LINKSIDE VILLAS B OR 613/941	2	1	\$200.84	\$146.11	\$51.49	398.4412	\$398.44	0.2423%
01-6N-29-V530-2413-0000	PUCKETT JOHN P JR & WINIFRED	415000	UNIT 2413	LINKSIDE VILLA B OR 613/941	2	1	\$200.84	\$146.11	\$51.49	398.4412	\$398.44	0.2423%
01-6N-29-V530-2414-0000	NICHOLSON GEORGE R	415000	UNIT 2414	LINKSIDE VILLAS B OR 613/941	2	1	\$200.84	\$146.11	\$51.49	398.4412	\$398.44	0.2423%
01-6N-29-V530-2415-0000	HERD J ROBERT & SALLY O	415000	UNIT 2415	LINKSIDE VILLA B OR 613/941	2	1	\$200.84	\$146.11	\$51.49	398.4412	\$398.44	0.2423%
02-6N-29-DCLO-0001-0000	ABOOD FREDERICK J JR & THERESA	416624	LOT 1	LITTLE DUNES PHASE 3 PB 6/56	2	1	\$200.84	\$146.68	\$51.49	399.0130	\$399.01	0.2432%
02-6N-29-DCLO-0002-0000	TAYLOR JANET I TRUSTEE	415682	LOT 2	LITTLE DUNES PHASE #2 PB 5/3	2	1	\$200.84	\$146.35	\$51.49	398.6813	\$398.68	0.2426%
02-6N-29-DCLO-0003-0000	STEEL TECHNOLOGIES INC	421960	LOT 3	LITTLE DUNES PHASE 3 PB 6/56	2	1	\$200.84	\$148.56	\$51.49	400.8917	\$400.89	0.2463%
02-6N-29-DCLO-0004-0000	GAVRON RUSSELL JR & SHARON	416723	LOT 4	LITTLE DUNES PHASE #2 PB 5/3	2	1	\$200.84	\$146.72	\$51.49	399.0478	\$399.05	0.2433%
02-6N-29-DCLO-0005-0000	JAPOWICZ LEONARD & EVA	423990	LOT 5 IN OR 960/		2	1	\$200.84	\$149.28	\$51.49	401.6064	\$401.61	0.2475%
02-6N-29-DCLO-0006-0000	COLEN LIJANA R TRUSTEE	419888	LOT 6	LITTLE DUNES PHASE #2 PB 5/3	2	1	\$200.84	\$147.83	\$51.49	400.1622	\$400.16	0.2451%
02-6N-29-DCLO-0007-0000	MALLORY LEWIS B & ANNE S	422113	LOT 7 IN OR 821/		2	1	\$200.84	\$148.62	\$51.49	400.9455	\$400.95	0.2464%
02-6N-29-DCLO-0008-0000	ROBBINS KENNETH M & CLAIRE M	406703	LOT 8	LITTLE DUNES PHASE #2 PB 5/3	2	1	\$200.84	\$143.19	\$51.49	395.5200	\$395.52	0.2374%
02-6N-29-DCLO-0009-0000	YELK CYRIL A & DORA J	473296	LOT 9 IN OR 892/		2	1	\$200.84	\$166.64	\$51.49	418.9659	\$418.97	0.2763%
02-6N-29-DCLO-0011-0000	GREEN A CHRISTIAN	443025	LOT 11	LITTLE DUNES #4 PB 6/146	2	1	\$200.84	\$155.98	\$51.49	408.3082	\$408.31	0.2586%

SAISS-MSBU TAX ROLL 2004-2005

02-6N-29-DCLO-0013-0000	BURN STANLEY B & LYNN M	446093	LOT 13	IN OR 951/		2	1	\$200.84	\$157.06	\$51.49	409.3883	\$409.39	0.2604%
02-6N-29-DCLO-0015-0000	CLEARY JOSEPH S & LAURIE C	444671	LOT 15	IN OR 954/		2	1	\$200.84	\$156.56	\$51.49	408.8877	\$408.89	0.2596%
02-6N-29-DCLO-0017-0000	MILHOUS CHRISTOPHER & JESSICA	446580	LOT 17	IN OR 957/		2	1	\$200.84	\$157.23	\$51.49	409.5598	\$409.56	0.2607%
02-6N-29-DCLO-0019-0000	HANKS ROBERT P & MARY LYNN	444672	LOT 19	IN OR 924/		2	1	\$200.84	\$156.56	\$51.49	408.8880	\$408.89	0.2596%
02-6N-29-DCLO-0021-0000	BUHLER H DIANE & JERRY D	449694	LOT 21		LITTLE DUNES PHASE #2 PB 5/3	2	1	\$200.84	\$158.33	\$51.49	410.6562	\$410.66	0.2625%
02-6N-29-DCLO-0023-0000	SANDERS LARRY S & BONNIE E	438753	LOT 23		LITTLE DUNES PHASE #2 PB 5/3	2	1	\$200.84	\$154.47	\$51.49	406.8041	\$406.80	0.2561%
02-6N-29-DCLO-0025-0000	BALESTREIRE TOM & BERNADETTE	442831	LOT 25		LITTLE DUNES PB 5/340	2	1	\$200.84	\$155.91	\$51.49	408.2399	\$408.24	0.2585%
02-6N-29-DCLO-0027-0000	KURUC JOHN S & JOANN M	444934	LOT 27		LITTLE DUNES PB 5/340	2	1	\$200.84	\$156.65	\$51.49	408.9803	\$408.98	0.2597%
02-6N-29-DCLO-0029-0000	MANSHEIM BERNARD J & DENISE	438604	LOT 29		LITTLE DUNES PB 5/340	2	1	\$200.84	\$154.42	\$51.49	406.7516	\$406.75	0.2560%
02-6N-29-DCLO-0031-0000	MANHEIM MICHAEL J & MARGERY B	442151	LOT 31		LITTLE DUNES PB 5/340	2	1	\$200.84	\$155.67	\$51.49	408.0005	\$408.00	0.2581%
02-6N-29-DCLO-0033-0000	ROUNSAVILLE NANCY	451448	LOT 33		LITTLE DUNES PB 5 PG 340	2	1	\$200.84	\$158.94	\$51.49	411.2737	\$411.27	0.2635%
02-6N-29-DCLO-0035-0000	COHEN BARRY M SR &	440520	LOT 35	IN OR 904/		2	1	\$200.84	\$155.10	\$51.49	407.4262	\$407.43	0.2571%
02-6N-29-DCLO-0037-0000	BLACKMON CHARLES B	495206	LOT 37		LITTLE DUNES PHASE 5 PB 6/20	2	1	\$200.84	\$174.35	\$51.49	426.6799	\$426.68	0.2891%
02-6N-29-DCLO-0039-0000	BILLINGTON STUART S & NANCY	497816	LOT 39		LITTLE DUNES PHASE 5 PB 6/20	2	1	\$200.84	\$175.27	\$51.49	427.5988	\$427.60	0.2906%
02-6N-29-DCLO-0041-0000	BOUYS LARRY D	454944	LOT 41		LITTLE DUNES PHASE 5 PB 6/20	2	1	\$200.84	\$160.18	\$51.49	412.5046	\$412.50	0.2656%
02-6N-29-DCLO-0043-0000	DAVIS WINGFIELD AUSTIN JR	456247	LOT 43	IN OR 1026		2	1	\$200.84	\$160.63	\$51.49	412.9633	\$412.96	0.2663%
02-6N-29-DCLO-0045-0000	WERNER PETER &	470395	LOT 45		LITTLE DUNES PHASE 5 PB 6/20	2	1	\$200.84	\$165.62	\$51.49	417.9445	\$417.94	0.2746%
02-6N-29-DCLO-0047-0000	CLARK THOMAS B & MAREA G	460058	LOT 47	IN OR 968/		2	1	\$200.84	\$161.98	\$51.49	414.3051	\$414.31	0.2686%
02-6N-29-DCLO-0049-0000	PRICE ROBERT W & BRENDA K	401464	LOT 49		LITTLE DUNES PB 5/340	2	1	\$200.84	\$141.35	\$51.49	393.6755	\$393.68	0.2344%
02-6N-29-DCLO-0051-0000	RION GWENDLYN M & WILLIAM D	402006	LOT 51		LITTLE DUNES PB 5/340	2	1	\$200.84	\$141.54	\$51.49	393.8663	\$393.87	0.2347%
01-6N-29-0300-0001-0000	HEAD MARGARET & MICHAEL GARBER	504,056	TRACT 1		CEDAR POINT	3	1	\$200.84	\$109.21	\$41.70	351.7556	\$351.76	0.1471%
01-6N-29-0300-0002-0000	LANSKY ZENA TRUSTEE	135,000	TRACT 2		CEDAR POINT	3	1	\$200.84	\$29.25	\$41.70	271.7914	\$271.79	0.0394%
01-6N-29-0300-0003-0000	CANAL EUGENE JR & ELIZABETH	200,000	TRACT 3		CEDAR POINT	3	1	\$200.84	\$43.33	\$41.70	285.8751	\$285.88	0.0584%
01-6N-29-0300-0004-0000	HALL EDWIN L & ALLYSON D	422,896	LOT 4	IN OR 1025/1	SEA MARSH VILLAGE UNIT 2	3	1	\$200.84	\$91.63	\$41.70	334.1705	\$334.17	0.1234%
01-6N-29-0300-0005-0000	MITCHELL CHRISTOPHER & BARBARA	200,000	TRACT 5		CEDAR POINT	3	1	\$200.84	\$43.33	\$41.70	285.8751	\$285.88	0.0584%
01-6N-29-0300-0006-0000	SHEEHAN CHARLES M	200,000	LOT 6		CEDAR POINT	3	1	\$200.84	\$43.33	\$41.70	285.8751	\$285.88	0.0584%
01-6N-29-0300-0007-0000	MICHEL RONALD R &	436,357	LOT 7		CEDAR POINT	3	1	\$200.84	\$94.55	\$41.70	337.0871	\$337.09	0.1273%
01-6N-29-0300-0008-0000	HEALY EDWARD L & TERI I	514,171	LOT 8		CEDAR POINT	3	1	\$200.84	\$111.41	\$41.70	353.9473	\$353.95	0.1501%
01-6N-29-0300-0009-0000	SNELLING ROLLINS C SR TRUST	338,320	LOT 9	CEDAR POINT	SEA MARSH VILLAGE UNIT 2	3	1	\$200.84	\$73.30	\$41.70	315.8452	\$315.85	0.0987%
01-6N-29-0300-0010-0000	MULLEN THOMAS G JR & HELEN E	390,742	LOT 10		CEDAR POINT	3	1	\$200.84	\$84.66	\$41.70	327.2036	\$327.20	0.1140%
01-6N-29-0300-0011-0000	GARNER VERNON E & REGINA R	359,625	LOT 11		CEDAR POINT	3	1	\$200.84	\$77.92	\$41.70	320.4614	\$320.46	0.1050%
01-6N-29-0300-0012-0000	LEGGIO ANTHONY J & SHIRLEY J	514,891	LOT 12	OR 513/722	SEA MARSH VLG UNIT 2 PB 4/16	3	1	\$200.84	\$111.56	\$41.70	354.1033	\$354.10	0.1503%
01-6N-29-0300-0013-0000	CRAWFORD TOM H	135,000	LOT 13	CEDAR POINT	PB 4/16	3	1	\$200.84	\$29.25	\$41.70	271.7914	\$271.79	0.0394%
01-6N-29-0300-0014-0000	PARDUE DANIEL G	399,188	TRACT 14		CEDAR POINT	3	1	\$200.84	\$86.49	\$41.70	329.0336	\$329.03	0.1165%
01-6N-29-0300-0015-0000	HERTZFELD JAN & MIRTA	135,000	TRACT 15		CEDAR POINT	3	1	\$200.84	\$29.25	\$41.70	271.7914	\$271.79	0.0394%
01-6N-29-0300-0016-0000	MINNIE TREVOR W & CHRISTINA L	463,007	LOT 16		CEDAR POINT	3	1	\$200.84	\$100.32	\$41.70	342.8614	\$342.86	0.1351%
01-6N-29-0300-0017-0000	PETERSEN WALTER A & NANCY J	464,041	TRACT 17		CEDAR POINT	3	1	\$200.84	\$100.54	\$41.70	343.0855	\$343.09	0.1354%

SAISS-MSBU TAX ROLL 2004-2005

01-6N-29-0300-0018-0000	LANE KEITH H & CINDI F	449,930	TRACT 18	CEDAR POINT	3	1	\$200.84	\$97.49	\$41.70	340.0280	\$340.03	0.1313%
01-6N-29-0300-0019-0000	FAIR DIANE H	135,000	TRACT 19	CEDAR POINT	3	1	\$200.84	\$29.25	\$41.70	271.7914	\$271.79	0.0394%
01-6N-29-0300-0020-0000	SCHRODER EDWARD A & ANTOINETTE	343,607	TRACT 20	CEDAR POINT	3	1	\$200.84	\$74.45	\$41.70	316.9908	\$316.99	0.1003%
01-6N-29-0300-0021-0000	HILLIS SEABORN W & WINIFRED	135,000	TRACT 21	CEDAR POINT	3	1	\$200.84	\$29.25	\$41.70	271.7914	\$271.79	0.0394%
01-6N-29-0300-0022-0000	KOSTECKI AMELIA M & WILLARD M	135,000	TRACT 22	CEDAR POINT	3	1	\$200.84	\$29.25	\$41.70	271.7914	\$271.79	0.0394%
01-6N-29-0300-0023-0000	KOSTECKI WILLARD M & AMELIA M	135,000	TRACT 23 CEDAR PO	SEA MARSH VILLAGE UNIT 2	3	1	\$200.84	\$29.25	\$41.70	271.7914	\$271.79	0.0394%
01-6N-29-0300-0024-0000	BROOKE VIRGINIA P	474,244	TRACT 24	CEDAR POINT	3	1	\$200.84	\$102.76	\$41.70	345.2962	\$345.30	0.1384%
01-6N-29-0300-0025-0000	BLANCHARD WILLYNE TRUSTEE	135,000	TRACT 25	CEDAR POINT	3	1	\$200.84	\$29.25	\$41.70	271.7914	\$271.79	0.0394%
01-6N-29-0300-0026-0000	EVANS ROBERT G TRUSTEE &	400,400	TRACT 26	CEDAR POINT	3	1	\$200.84	\$86.76	\$41.70	329.2962	\$329.30	0.1168%
01-6N-29-0300-0027-0000	JOHNSON JULIE HALL	496,944	TRACT 27	CEDAR POINT	3	1	\$200.84	\$107.67	\$41.70	350.2146	\$350.21	0.1450%
01-6N-29-0300-0028-0000	LUNDBORG ROGER & PEARL TRSTEEES	442,633	TRACT 28	CEDAR POINT	3	1	\$200.84	\$95.91	\$41.70	338.4470	\$338.45	0.1292%
01-6N-29-0300-0029-0000	ORTIZ JOHN P & ANNE	135,000	TRACT 29	CEDAR POINT	3	1	\$200.84	\$29.25	\$41.70	271.7914	\$271.79	0.0394%
01-6N-29-0300-0030-0000	SCOTT ROBERT N & DARLENE D	412,556	TRACT 30	CEDAR POINT	3	1	\$200.84	\$89.39	\$41.70	331.9301	\$331.93	0.1204%
01-6N-29-0300-0031-0000	ADAIR REALTY INVESTMENTS LLC	135,000	TRACT 31	CEDAR POINT	3	1	\$200.84	\$29.25	\$41.70	271.7914	\$271.79	0.0394%
01-6N-29-0300-0032-0000	COPELAND EDWARD M III TRUSTEE	135,000	TRACT 32	CEDAR POINT	3	1	\$200.84	\$29.25	\$41.70	271.7914	\$271.79	0.0394%
01-6N-29-0300-0033-0000	FRIEND ANNE FARR & ALEXANDER G	532,198	TRACT 33	CEDAR POINT	3	1	\$200.84	\$115.31	\$41.70	357.8532	\$357.85	0.1553%
01-6N-29-0300-0034-0000	OLAUSEN JAMES F & JANE K	135,000	TRACT 34 CEDAR PO	SEA MARSH VILLAGE UNIT 2	3	1	\$200.84	\$29.25	\$41.70	271.7914	\$271.79	0.0394%
01-6N-29-0300-0035-0000	DAHL MARY ANN	396,999	TRACT 35	CEDAR POINT	3	1	\$200.84	\$86.02	\$41.70	328.5593	\$328.56	0.1159%
01-6N-29-0300-0036-0000	DOYLE GEORGIA A	404,931	TRACT 36	CEDAR POINT	3	1	\$200.84	\$87.74	\$41.70	330.2780	\$330.28	0.1182%
01-6N-29-0300-0037-0000	BURNSON MICHAEL & JANET M	468,469	TRACT 37	CEDAR POINT	3	1	\$200.84	\$101.50	\$41.70	344.0449	\$344.04	0.1367%
01-6N-29-0300-0038-0000	HARRIS JOE & ADAIR B	135,000	TRACT 38	CEDAR POINT	3	1	\$200.84	\$29.25	\$41.70	271.7914	\$271.79	0.0394%
01-6N-29-0300-0039-0000	CUNNINGHAM WILLIAM C & THERESA	480,792	TRACT 39	CEDAR POINT	3	1	\$200.84	\$104.17	\$41.70	346.7150	\$346.71	0.1403%
01-6N-29-0300-0040-0000	MACK WILLIAM D & LISA A	135,000	TRACT 40	CEDAR POINT	3	1	\$200.84	\$29.25	\$41.70	271.7914	\$271.79	0.0394%
01-6N-29-0300-0041-0000	KREGER JAMES & JUNE TRUSTEES	346,145	TRACT 41	CEDAR POINT	3	1	\$200.84	\$75.00	\$41.70	317.5407	\$317.54	0.1010%
01-6N-29-0300-0042-0000	BOYCE CHRISTOPHER & CARMEN	355,081	TRACT 42	CEDAR POINT	3	1	\$200.84	\$76.94	\$41.70	319.4769	\$319.48	0.1036%
01-6N-29-0300-0043-0000	WALKER MARILYN D & JOHN G	135,000	TRACT 43	CEDAR POINT	3	1	\$200.84	\$29.25	\$41.70	271.7914	\$271.79	0.0394%
01-6N-29-0300-0044-0000	KETTUNEN WILLIAM J & KAREN K	135,000	TRACT 44	CEDAR POINT	3	1	\$200.84	\$29.25	\$41.70	271.7914	\$271.79	0.0394%
01-6N-29-0300-0045-0000	MILLER ARTHUR C & GWENDOLYN	351,687	TRACT 45	CEDAR POINT	3	1	\$200.84	\$76.20	\$41.70	318.7415	\$318.74	0.1028%
01-6N-29-0300-0046-0000	COTTLE STANLEY H & DEBRA L	532,566	TRACT 46	CEDAR POINT	3	1	\$200.84	\$115.39	\$41.70	357.9329	\$357.93	0.1554%
01-6N-29-0300-0047-0000	PELLINO FRANCIS M & ELIZABETH	388,088	TRACT 47	CEDAR POINT	3	1	\$200.84	\$84.09	\$41.70	326.6286	\$326.63	0.1133%
01-6N-29-0300-0048-0000	PRINCE JESSE J & DOROTHY B	524,878	TRACT 48	CEDAR POINT	3	1	\$200.84	\$113.73	\$41.70	356.2672	\$356.27	0.1532%
01-6N-29-0300-0049-0000	CLOWER & PHILLIPS LLC	346,671	TRACT 49	CEDAR POINT	3	1	\$200.84	\$175.11	\$41.70	317.6547	\$317.65	0.1012%
01-6N-29-0300-0050-0000	WALKER RONALD O & MIRIAM I	490,272	TRACT 50	CEDAR POINT	3	1	\$200.84	\$106.23	\$41.70	348.7690	\$348.77	0.1431%
01-6N-29-0300-0051-0000	CARRILLO PETER & CAROL G	368,551	TRACT 51	CEDAR POINT	3	1	\$200.84	\$79.85	\$41.70	322.3954	\$322.40	0.1076%
01-6N-29-0300-0052-0000	HEIDER JEANETTE D	135,000	TRACT 52	CEDAR POINT	3	1	\$200.84	\$29.25	\$41.70	271.7914	\$271.79	0.0394%
01-6N-29-0300-0053-0000	HEIDER JEANETTE D	135,000	TRACT 53 CEDAR PO	SEA MARSH VILLAGE UNIT 2	3	1	\$200.84	\$29.25	\$41.70	271.7914	\$271.79	0.0394%
01-6N-29-0300-0054-0000	HUGHES ELIZABETH R &	345,766	TRACT 54	CEDAR POINT	3	1	\$200.84	\$74.92	\$41.70	317.4586	\$317.46	0.1009%

SAISS-MSBU TAX ROLL 2004-2005

01-6N-29-0300-0055-0000	MCISAAC GEORGE S & MARY O	447,262	TRACT 55	CEDAR POINT	3	1	\$200.84	\$96.91	\$41.70	339.4499	\$339.45	0.1305%
01-6N-29-0300-0056-0000	HEINRICH V JEAN LIVING TRUST	430,496	TRACT 56	CEDAR POINT	3	1	\$200.84	\$93.28	\$41.70	335.8172	\$335.82	0.1256%
01-6N-29-0300-0057-0000	GINGRICH WILLIAM G & JOANN	135,000	TRACT 57	CEDAR POINT	3	1	\$200.84	\$29.25	\$41.70	271.7914	\$271.79	0.0394%
01-6N-29-0300-0058-0000	GINGRICH WILLIAM G & JOANN	437,314	TRACT 58	CEDAR POINT	3	1	\$200.84	\$94.75	\$41.70	337.2945	\$337.29	0.1278%
01-6N-29-0300-0059-0000	CONRAD DONALD W & MARGARET W	465,627	TRACT 59	CEDAR POINT	3	1	\$200.84	\$100.89	\$41.70	343.4291	\$343.43	0.1359%
01-6N-29-0300-0060-0000	DEVRIES JOHN O IV & HEATHER P	517,981	TRACT 60	CEDAR POINT SEA MARSH VLG	3	1	\$200.84	\$112.23	\$41.70	354.7728	\$354.77	0.1512%
01-6N-29-0300-0061-0000	SIMMONS VANN E	753,081	TRACT 61	CEDAR POINT SEA MARSH VLG	3	1	\$200.84	\$163.17	\$41.70	405.7124	\$405.71	0.2198%
01-6N-29-0300-0062-0000	BAKER PATRICIA C & LAWRENCE R	510,057	TRACT 62	CEDAR POINT	3	1	\$200.84	\$110.52	\$41.70	353.0559	\$353.06	0.1489%
01-6N-29-0300-0063-0000	MEADER JOHN D	200,000	TRACT 63	CEDAR POINT	3	1	\$200.84	\$43.33	\$41.70	285.8751	\$285.88	0.0584%
01-6N-29-0300-0064-0000	SIMMONS LOU J	486,002	TRACT 64	CEDAR POINT	3	1	\$200.84	\$105.30	\$41.70	347.8438	\$347.84	0.1418%
01-6N-29-0300-0065-0000	RINEY J DONALD & MARY A	508,256	TRACT 65	CEDAR POINT	3	1	\$200.84	\$110.12	\$41.70	352.6656	\$352.67	0.1483%
01-6N-29-0300-0066-0000	NEWTON-JOHNSTON DOROTHY TRSTEE	463,593	TRACT 66	CEDAR POINT	3	1	\$200.84	\$100.45	\$41.70	342.9884	\$342.99	0.1353%
01-6N-29-0300-0067-0000	KETTEL KARL	567,592	TRACT 67	CEDAR POINT	3	1	\$200.84	\$122.98	\$41.70	365.5221	\$365.52	0.1656%
01-6N-29-0300-0068-0000	DUBOSE JAMES R III & PATRICIA	469,231	TRACT 68	CEDAR POINT	3	1	\$200.84	\$101.67	\$41.70	344.2100	\$344.21	0.1369%
01-6N-29-0300-0069-0000	ROWE THOMAS D & SHARON M	483,280	TRACT 69	CEDAR POINT	3	1	\$200.84	\$104.71	\$41.70	347.2540	\$347.25	0.1410%
01-6N-29-0300-0070-0000	JESSER BENN & BARBARA &	451,741	TRACT 70	CEDAR POINT	3	1	\$200.84	\$97.88	\$41.70	340.4204	\$340.42	0.1318%
01-6N-29-0300-0071-0000	MCALLISTER WM A JR & CAROL D	541,774	TRACT 71	CEDAR POINT	3	1	\$200.84	\$117.39	\$41.70	359.9281	\$359.93	0.1581%
01-6N-29-030A-0001-0000	HAMLING JAMES L	738,079	LOT 1	CEDAR POINT SUB PB 4/103	3	1	\$200.84	\$159.92	\$41.70	402.4619	\$402.46	0.2154%
01-6N-29-030A-0002-0000	RIEKE BLAINE E & LINDA D	883,455	LOT 2	CEDAR POINT SUB PB 4/103	3	1	\$200.84	\$191.42	\$41.70	433.9609	\$433.96	0.2578%
01-6N-29-030A-0003-0000	HAAS THOMAS & JULIANNE (JTROS)	659,185	LOT 3	CEDAR POINT SUB PB 4/103	3	1	\$200.84	\$142.83	\$41.70	385.3678	\$385.37	0.1924%
01-6N-29-030A-0004-0000	KENNARD JOANNA M	594,165	LOT 4	CEDAR POINT SUB 4/103	3	1	\$200.84	\$128.74	\$41.70	371.2797	\$371.28	0.1734%
01-6N-29-030A-0005-0000	BERGER GERALD I TRUST	729,185	LOT 5	CEDAR POINT SUB PB 4/103	3	1	\$200.84	\$157.99	\$41.70	400.5348	\$400.53	0.2128%
01-6N-29-030A-0006-0000	BRANCH JANICE A	350,000	LOT 6	CEDAR POINT SUB PB 4/103	3	1	\$200.84	\$75.84	\$41.70	318.3760	\$318.38	0.1021%
01-6N-29-030A-0007-0000	BRANCH JANICE A	900,366	LOT 7	CEDAR POINT SUB 4/103	3	1	\$200.84	\$195.08	\$41.70	437.6250	\$437.63	0.2628%
01-6N-29-030A-0008-0000	PITLER RICHARD K & JEANNE I	758,369	LOT 8	CEDAR POINT SUB PB 4/103	3	1	\$200.84	\$164.32	\$41.70	406.8582	\$406.86	0.2213%
01-6N-29-030A-0009-0000	STANLEY DAVID G & R LESLIE	701,144	LOT 9	CEDAR POINT SUB PB 4/103	3	1	\$200.84	\$151.92	\$41.70	394.4591	\$394.46	0.2046%
01-6N-29-030A-0010-0000	HOGAN GLORIA S	469,403	LOT 10	CEDAR POINT SUB PB 4/103	3	1	\$200.84	\$101.71	\$41.70	344.2473	\$344.25	0.1370%
01-6N-29-030B-0011-0000	SIEBERT DOROTHY L TRUSTEE	925,015	LOT 11	CEDAR POINT UNIT 2 PB 4/107	3	1	\$200.84	\$200.43	\$41.70	442.9658	\$442.97	0.2699%
01-6N-29-030B-0012-0000	FERNLUND KARL R & SUSAN D	916,419	LOT 12	CEDAR POINT UNIT 2 PB 4/107	3	1	\$200.84	\$198.56	\$41.70	441.1033	\$441.10	0.2674%
01-6N-29-030B-0013-0000	SANDS JAMES U & ANNE B	880,544	LOT 13	CEDAR POINT UNIT 2 PB 4/107	3	1	\$200.84	\$190.79	\$41.70	433.3301	\$433.33	0.2570%
01-6N-29-030B-0014-0000	KLOSTERMAN ALBERT L & LYNNE M	771,589	LOT 14	CEDAR POINT UNIT 2 PB 4/107	3	1	\$200.84	\$167.18	\$41.70	409.7226	\$409.72	0.2252%
01-6N-29-030B-0015-0000	KAUFMAN LEON & ILLENE	804,505	LOT 15	CEDAR POINT UNIT 2 PB 4/107	3	1	\$200.84	\$174.31	\$41.70	416.8546	\$416.85	0.2348%
01-6N-29-030B-0016-0000	STAFFORD ROY L & WENDY L	1,102,982	LOT 16	CEDAR POINT UNIT 2 PB 4/107	3	1	\$200.84	\$238.99	\$41.70	481.5263	\$481.53	0.3219%
01-6N-29-030B-0017-0000	BUSCAINO VICTOR L JR & MYRA	500,000	LOT 17	CEDAR POINT UNIT 2 PB 4/107	3	1	\$200.84	\$108.34	\$41.70	350.8768	\$350.88	0.1459%
01-6N-29-030B-0018-0000	BLAKE JEFFREY W & JULIE K	956,074	LOT 18	CEDAR POINT UNIT 2 PB 4/107	3	1	\$200.84	\$207.15	\$41.70	449.6954	\$449.70	0.2790%
01-6N-29-030B-0019-0000	BADENOCH JOSEPH J & SHARON L	533,100	LOT 19	CEDAR POINT UNIT 2 PB 4/107	3	1	\$200.84	\$115.51	\$41.70	358.0486	\$358.05	0.1558%
01-6N-29-030B-0020-0000	LECKER JOHN F & LORI A	587,115	LOT 20	CEDAR POINT UNIT 2 PB 4/107	3	1	\$200.84	\$127.21	\$41.70	369.7522	\$369.75	0.1713%

SAISS-MSBU TAX ROLL 2004-2005

01-6N-29-030B-0021-0000	BURGE RICHARD D & PATRICIA D	522,007	LOT 21	CEDAR POINT UNIT 2 PB 4/107	3	1	\$200.84	\$113.10	\$41.70	355.6451	\$355.65	0.1523%
01-6N-29-030B-0022-0000	LANIER LAKOTA R	659,123	LOT 22	CEDAR POINT UNIT 2 PB 4/107	3	1	\$200.84	\$142.81	\$41.70	385.3543	\$385.35	0.1924%
01-6N-29-0820-0001-0000	WOODWORTH SALLY COLEMAN TRUSTE	1,330,810	LOT 1	HARRISON CREEK SUB PB 5/36	3	1	\$200.84	\$288.35	\$41.70	530.8903	\$530.89	0.3884%
01-6N-29-0820-0002-0000	PETERMAN PETER	510,049	LOT 2	HARRISON CREEK SUB PB 5/36	3	1	\$200.84	\$110.51	\$41.70	353.0541	\$353.05	0.1488%
01-6N-29-0820-0003-0000	FRANCIS IRV M & JANET L	1,251,677	LOT 3	HARRISON CREEK SUB PB 5/36	3	1	\$200.84	\$271.20	\$41.70	513.7444	\$513.74	0.3653%
01-6N-29-0820-0004-0000	HEATWOLE MARK M TRUSTEE	945,602	LOT 4	HARRISON CREEK SUB PB 5/36	3	1	\$200.84	\$204.89	\$41.70	447.4264	\$447.43	0.2760%
01-6N-29-0820-0005-0000	PAJCIC ANNE K	785,301	LOT 5	HARRISON CREEK SUB PB 5/36	3	1	\$200.84	\$170.15	\$41.70	412.6936	\$412.69	0.2292%
01-6N-29-0820-0006-0000	KOLAR RONALD E & JANET H	510,249	LOT 6	HARRISON CREEK SUB PB 5/36	3	1	\$200.84	\$110.56	\$41.70	353.0975	\$353.10	0.1489%
01-6N-29-0820-0007-0000	KOLAR ENTERPRISES LIMITED	400,000	LOT 7	HARRISON CREEK SUB PB 5/36	3	1	\$200.84	\$86.67	\$41.70	329.2096	\$329.21	0.1167%
01-6N-29-0820-0008-0000	HEALAN JACK B JR & KAREN C	773,131	LOT 8	HARRISON CREEK SUB PB 5/36	3	1	\$200.84	\$167.52	\$41.70	410.0567	\$410.06	0.2256%
01-6N-29-1200-0001-0000	MADDEN GLATHA D	579,177	LOT 1	LAKEHOUSES PB 5/50 & 51	3	1	\$200.84	\$125.49	\$41.70	368.0323	\$368.03	0.1690%
01-6N-29-1200-0002-0000	MONTAGUE JAMES B & KATE E	515,489	LOT 2 IN OR 889/88		3	1	\$200.84	\$111.69	\$41.70	354.2328	\$354.23	0.1504%
01-6N-29-1200-0003-0000	SIMMONS LOU J	190,000	LOT 3	LAKEHOUSES PB 5/50 & 51	3	1	\$200.84	\$41.17	\$41.70	283.7084	\$283.71	0.0554%
01-6N-29-1200-0004-0000	FOR (4) MUNSON FAMILY	533,240	LOT 4	LAKEHOUSES PB 5/50-51	3	1	\$200.84	\$115.54	\$41.70	358.0790	\$358.08	0.1556%
01-6N-29-1200-0005-0000	ESH PROPERTIES LLC	541,650	LOT 5 IN OR 1174/7		3	1	\$200.84	\$117.36	\$41.70	359.9012	\$359.90	0.1581%
01-6N-29-1200-0006-0000	SMITH LLOYD III & MARIE C	586,017	LOT 6	LAKEHOUSES PB 5 PGS 50 & 51	3	1	\$200.84	\$126.97	\$41.70	369.5143	\$369.51	0.1710%
01-6N-29-1200-0007-0000	HAERTHER WILLIAM W JR TRUSTEE	760,269	LOTS 7 & 8	LAKEHOUSES PB 5/50 & 51	3	1	\$200.84	\$164.73	\$41.70	407.2699	\$407.27	0.2219%
01-6N-29-1200-0009-0000	BOLTON ROBERT H TRUSTEE	465,919	LOT 9	LAKEHOUSES PB 5/50 & 51	3	1	\$200.84	\$100.95	\$41.70	343.4924	\$343.49	0.1360%
01-6N-29-1300-0001-0000	FORD GEORGE M & CAROLYN M	548,013	LOT 1	MARSH CREEK VILLAGE 1 PB 4/	3	1	\$200.84	\$118.74	\$41.70	361.2799	\$361.28	0.1599%
01-6N-29-1300-0002-0000	KIRCHNER JOHN THOMAS & MARY F	200,000	LOT 2	MARSH CREEK VILLAGE #1 PB 4/	3	1	\$200.84	\$43.33	\$41.70	285.8751	\$285.88	0.0584%
01-6N-29-1300-0003-0000	GRIMM JAMES N & NOREEN E	200,000	LOT 3	MARSH CREEK VILLAGE 1 PB 4/	3	1	\$200.84	\$43.33	\$41.70	285.8751	\$285.88	0.0584%
01-6N-29-1300-0004-0000	HENRICHS THOMAS R & CHRISTINA	571,274	LOT 4	MARSH CREEK VILLAGE 1 PB 4/	3	1	\$200.84	\$123.78	\$41.70	366.3199	\$366.32	0.1667%
01-6N-29-1300-0005-0000	STANLEY DENISE	597,699	LOT 5	MARSH CREEK VILLAGE 1 PB 4/	3	1	\$200.84	\$129.50	\$41.70	372.0455	\$372.05	0.1744%
01-6N-29-1300-0006-0000	HIGGINBOTHAM WM & DOLORES TRST	584,902	LOT 6	MARSH CREEK VILLAGE 1 PB 4/	3	1	\$200.84	\$126.73	\$41.70	369.2727	\$369.27	0.1707%
01-6N-29-1300-0007-0000	GARTH RICHARD E & LOUISE M	493,149	LOT 7	MARSH CREEK VILLAGE 1 PB 4/	3	1	\$200.84	\$106.85	\$41.70	349.3924	\$349.39	0.1439%
01-6N-29-1300-0008-0000	KERTZ NICKI H	200,000	LOT 8	MARSH CREEK VILLAGE 1 PB 4/	3	1	\$200.84	\$43.33	\$41.70	285.8751	\$285.88	0.0584%
01-6N-29-1300-0009-0000	LAVINO GEORGE V & LESLIE T	586,731	LOT 9	MARSH CREEK VILLAGE 1 PB 4/	3	1	\$200.84	\$127.13	\$41.70	369.6690	\$369.67	0.1712%
01-6N-29-1300-0010-0000	BUCK HERBERT & CONSTANCE M	200,000	LOT 10	MARSH CREEK VLG UNIT 1 PB 4/	3	1	\$200.84	\$43.33	\$41.70	285.8751	\$285.88	0.0584%
01-6N-29-1300-0011-0000	JONES EDWARD E JR & MARILYN E	443,006	LOT 11	MARSH CREEK VILLAGE 1 PB 4/	3	1	\$200.84	\$95.99	\$41.70	338.5278	\$338.53	0.1293%
01-6N-29-1300-0012-0000	BOGGESS JAMES D	200,000	LOT 12	MARSH CREEK VILLAGE 1 PB 4/	3	1	\$200.84	\$43.33	\$41.70	285.8751	\$285.88	0.0584%
01-6N-29-1300-0013-0000	ENTRIKEN SAMUEL O & ANNE P	535,695	LOT 13	MARSH CREEK VILLAGE 1 PB 4/	3	1	\$200.84	\$116.07	\$41.70	358.6109	\$358.61	0.1563%
01-6N-29-1300-0014-0000	PERROTTA JAMES E	200,000	LOT 14	MARSH CREEK VILLAGE 1 PB 4/	3	1	\$200.84	\$43.33	\$41.70	285.8751	\$285.88	0.0584%
01-6N-29-1300-0015-0000	HILTON CLIFFORD THOMAS & JANET	418,549	LOT 15	MARSH CREEK VLG UNIT 1 PB 4/	3	1	\$200.84	\$90.69	\$41.70	333.2286	\$333.23	0.1221%
01-6N-29-1300-0016-0000	PINES HOWARD & JUDITH	200,000	LOT 16	MARSH CREEK VILLAGE 1 PB 4/	3	1	\$200.84	\$43.33	\$41.70	285.8751	\$285.88	0.0584%
01-6N-29-1300-0017-0000	PINES HOWARD M & JUDITH A	543,998	LOT 17	MARSH CREEK VILLAGE 1 PB 4/	3	1	\$200.84	\$117.87	\$41.70	360.4099	\$360.41	0.1588%
01-6N-29-1300-0018-0000	PINES HOWARD M & JUDITH	85,950	LOT 18	MARSH CREEK VILLAGE 1 PB 4/	3	1	\$200.84	\$18.62	\$41.70	261.1636	\$261.16	0.0251%
01-6N-29-1300-0019-0000	BIERMAN DANIEL P & JOAN A	478,368	LOT 19	MARSH CREEK VLG UNIT 1 PB 4/	3	1	\$200.84	\$103.65	\$41.70	346.1897	\$346.19	0.1398%

SAISS-MSBU TAX ROLL 2004-2005

01-6N-29-1300-0020-0000	SMITH W MAYO & PATRICIA J	529,399	LOT 20	MARSH CREEK VILLAGE 1 PB 4/	3	1	\$200.84	\$114.71	\$41.70	357.2467	\$357.25	0.1545%
01-6N-29-1300-0021-0000	OCHSNER ALFRED JR	200,000	LOT 21	MARSH CREEK VILLAGE 1 PB 4/	3	1	\$200.84	\$43.33	\$41.70	285.8751	\$285.88	0.0584%
01-6N-29-1300-0022-0000	PETERSEN JANET E TRUSTEE	533,903	LOT 22	MARSH CREEK VILLAGE 1 PB 4/	3	1	\$200.84	\$115.68	\$41.70	358.2226	\$358.22	0.1558%
01-6N-29-1300-0023-0000	FULLER RICHARD G JR & BARBARA	528,944	LOT 23	MARSH CREEK VLG UNIT 1 PB 4	3	1	\$200.84	\$114.61	\$41.70	357.1482	\$357.15	0.1544%
01-6N-29-1300-0024-0000	DOWLING BEATRICE S TRUSTEE	116,000	LOT 24	MARSH CREEK VILLAGE 1 PB 4/	3	1	\$200.84	\$25.13	\$41.70	267.6746	\$267.67	0.0339%
01-6N-29-1300-0025-0000	MACDONALD RALPH JR & VIRGINIA	598,315	LOT 25	MARSH CREEK VILLAGE 1 PB 4/	3	1	\$200.84	\$129.64	\$41.70	372.1789	\$372.18	0.1746%
01-6N-29-1300-0026-0000	MACDONALD RALPH L & VIRGINIA W	135,000	LOT 26	MARSH CREEK VILLAGE 1 PB 4/	3	1	\$200.84	\$29.25	\$41.70	271.7914	\$271.79	0.0394%
01-6N-29-1300-0027-0000	SHANNON THOMAS H EST	493,863	LOT 27	MARSH CREEK VLG UNIT 1 PB 4	3	1	\$200.84	\$107.01	\$41.70	349.5471	\$349.55	0.1441%
01-6N-29-1300-0028-0000	ALFORD HENRIETTE C TRUSTEE	360,655	LOT 28	MARSH CREEK VILLAGE 1 PB 4/	3	1	\$200.84	\$78.14	\$41.70	320.6846	\$320.68	0.1053%
01-6N-29-1300-0029-0000	BABSON NATALIE E	317,327	LOT 29	MARSH CREEK VILLAGE 1 PB 4/	3	1	\$200.84	\$68.76	\$41.70	311.2966	\$311.30	0.0926%
01-6N-29-1300-0030-0000	LEDWIN NORMAN E & MARY E	409,522	LOT 30	MARSH CREEK VLG UNIT 1 PB 4	3	1	\$200.84	\$88.73	\$41.70	331.2727	\$331.27	0.1195%
01-6N-29-1300-0031-0000	HOLBROOK JAMES L	593,628	LOT 31	MARSH CREEK VLG UNIT 1 PB 4	3	1	\$200.84	\$128.62	\$41.70	371.1634	\$371.16	0.1732%
01-6N-29-1300-0032-0000	STEINBERG MICHAEL S & SALME H	429,724	LOT 32	MARSH CREEK VILLAGE 1 PB 4/	3	1	\$200.84	\$93.11	\$41.70	335.6499	\$335.65	0.1254%
01-6N-29-1300-0033-0000	JOHNSON JAMES R	437,007	LOT 33	MARSH CREEK VILLAGE 1 PB 4/	3	1	\$200.84	\$94.69	\$41.70	337.2280	\$337.23	0.1275%
01-6N-29-1300-0034-0000	LUEDTKE LAURENCE L & MELINDA C	569,232	LOT 34	MARSH CREEK VILLAGE 1 PB 4/	3	1	\$200.84	\$123.34	\$41.70	365.8775	\$365.88	0.1661%
01-6N-29-1300-0035-0000	PARISH BARBARA J TODD	75,000	LOT 35	MARSH CREEK VILLAGE 1 PB 4/	3	1	\$200.84	\$16.25	\$41.70	258.7911	\$258.79	0.0219%
01-6N-29-1300-0036-0000	O'MALLEY JAMES E & DIANE M	75,000	LOT 36	IN OR 1168 PB 4/18	3	1	\$200.84	\$16.25	\$41.70	258.7911	\$258.79	0.0219%
01-6N-29-1300-0037-0000	SCHOLZ RICHARD & RITA	647,300	LOTS 37 & 38	MARSH CREEK VILLAGE 1 PB 4/	3	1	\$200.84	\$140.25	\$41.70	382.7926	\$382.79	0.1889%
01-6N-29-1300-0039-0000	BRISACH EUGENE M & SUSANNE E	380,113	LOT 39	MARSH CREEK VILLAGE 1 PB 4/	3	1	\$200.84	\$82.36	\$41.70	324.9006	\$324.90	0.1109%
01-6N-29-1300-0040-0000	DWYER FREDERICK G	331,463	LOT 40	MARSH CREEK VILLAGE 1 PB 4/	3	1	\$200.84	\$71.82	\$41.70	314.3595	\$314.36	0.0967%
01-6N-29-1300-0046-0000	HAMRICK JOHN D & DIANE	300,000	LOT W1/2 OF 46 & E1	MARSH CREEK VILLAGE 1 PB 4/	3	1	\$200.84	\$65.00	\$41.70	307.5423	\$307.54	0.0875%
01-6N-29-1300-0047-0020	SALMOND WM A & CLAIRE R TRSTES	726,577	LOT W 1/2 OF 47 & AL	MARSH CREEK VLG UNIT 1 PB 4	3	1	\$200.84	\$157.43	\$41.70	399.9698	\$399.97	0.2120%
01-6N-29-1300-0049-0000	ENSLOW LOIS V	738,988	LOT 49	MARSH CREEK VLG UNIT 1 PB 4	3	1	\$200.84	\$160.12	\$41.70	402.6589	\$402.66	0.2157%
01-6N-29-1300-0050-0000	ENSLOW LOIS V	797,739	LOT 50	IN OR 8334	3	1	\$200.84	\$172.85	\$41.70	415.3886	\$415.39	0.2328%
01-6N-29-1300-0051-0000	ENSLOW LOIS V	501,230	LOT 51	MARSH CREEK VILLAGE 1 PB 4/	3	1	\$200.84	\$108.60	\$41.70	351.1433	\$351.14	0.1463%
01-6N-29-1300-0052-0000	PIRKLE RANDY W	264,424	LOT 52	MARSH CREEK VILLAGE 1 PB 4/	3	1	\$200.84	\$57.29	\$41.70	299.8340	\$299.83	0.0772%
01-6N-29-1300-0053-0000	MILLER ROBERT J & MARY P	321,813	LOT 53	MARSH CREEK VILLAGE 1 PB 4/	3	1	\$200.84	\$69.73	\$41.70	312.2686	\$312.27	0.0939%
01-6N-29-1300-0054-0000	HARRIS MARY MARGARET DURHAM	305,668	LOT 54	MARSH CREEK VLG UNIT 1 PB 4	3	1	\$200.84	\$66.23	\$41.70	308.7704	\$308.77	0.0892%
01-6N-29-1300-0055-0000	TIPPETTS CHARLES JR & MARION H	272,327	LOT 55	MARSH CREEK VILLAGE 1 PB 4/	3	1	\$200.84	\$59.01	\$41.70	301.5464	\$301.55	0.0795%
01-6N-29-1300-0056-0000	STROBACH MARLENE C TRUSTEE	298,424	LOT 56	MARSH CREEK VILLAGE 1 PB 4/	3	1	\$200.84	\$64.66	\$41.70	307.2009	\$307.20	0.0871%
01-6N-29-1300-0057-0000	ABOOD FREDRICK J JR & THERESA	200,000	LOT 57	MARSH CREEK VILLAGE 1 PB 4/	3	1	\$200.84	\$43.33	\$41.70	285.8751	\$285.88	0.0584%
01-6N-29-1300-0058-0000	WIGDALE NORMAN C & GRACE A	490,270	LOT 58	MARSH CREEK VILLAGE 1 PB 4/	3	1	\$200.84	\$106.23	\$41.70	348.7686	\$348.77	0.1431%
01-6N-29-1300-0059-0000	MOORE BARBARA D &	584,543	LOT 59	MARSH CREEK VILLAGE 1 PB 4/	3	1	\$200.84	\$126.65	\$41.70	369.1949	\$369.19	0.1706%
01-6N-29-1300-0060-0000	STEVENSON JULIAN L & KAREN R	538,457	LOT 60	MARSH CREEK VILLAGE #1 PB 4	3	1	\$200.84	\$116.67	\$41.70	359.2094	\$359.21	0.1571%
01-6N-29-1300-0061-0000	REECE JOSEF I & JANE S	497,811	LOT 61	MARSH CREEK VILLAGE 1 PB 4/	3	1	\$200.84	\$107.86	\$41.70	350.4025	\$350.40	0.1453%
01-6N-29-1300-0062-0000	STUART EDWARD P & MIRIAM P	610,439	LOTS 62 & 63 EX S-1	MARSH CREEK VILLAGE 1 PB 4/	3	1	\$200.84	\$132.27	\$41.70	374.8059	\$374.81	0.1781%
01-6N-29-1300-0063-0010	STARKS WAYNE & STELLA	60,000	PT OF LOT 63	MARSH CREEK VILLAGE 1 PB 4/	3	1	\$200.84	\$13.00	\$41.70	255.5410	\$255.54	0.0175%

SAISS-MSBU TAX ROLL 2004-2005

01-6N-29-1300-0064-0000	RIVES ROBERT A & FLORENCE C	348,759	LOT 64	MARSH CREEK VILLAGE 1 PB 4/	3	1	\$200.84	\$75.57	\$41.70	318.1071	\$318.11	0.1018%
01-6N-29-1300-0065-0000	DALTON FRANCES A &	306,395	LOT 65	1/2 HX INT	3	1	\$200.84	\$66.39	\$41.70	308.9280	\$308.93	0.0894%
01-6N-29-1300-0066-0000	MOODY YVONNE L TRUSTEE	402,932	LOT 66	MARSH CREEK VLG UNIT 1 PB 4	3	1	\$200.84	\$87.30	\$41.70	329.8449	\$329.84	0.1176%
01-6N-29-1300-0067-0000	PENNINGTON DAVID M & PATRICIA	390,725	LOT 67	MARSH CREEK VILLAGE 1 PB 4/	3	1	\$200.84	\$84.66	\$41.70	327.1999	\$327.20	0.1140%
01-6N-29-1300-0071-0000	CLYNES THOMAS H & RUTH S	444,610	LOT 71	MARSH CREEK VILLAGE 1 PB 4/	3	1	\$200.84	\$96.33	\$41.70	338.8753	\$338.88	0.1298%
01-6N-29-1300-0072-0000	WEISS POLLY	486,824	LOT 72	MARSH CREEK VILLAGE 1 PB 4/	3	1	\$200.84	\$105.48	\$41.70	348.0219	\$348.02	0.1421%
01-6N-29-1300-0073-0000	BRYAN CARSON W	333,467	LOT 73	MARSH CREEK VLG 1 PB 4/18	3	1	\$200.84	\$72.25	\$41.70	314.7937	\$314.79	0.0973%
01-6N-29-1300-0074-0000	AGIN NORMAN I & ADELE F	185,000	LOT 74	MARSH CREEK VILLAGE 1 PB 4/	3	1	\$200.84	\$40.08	\$41.70	282.6250	\$282.63	0.0540%
01-6N-29-1300-0075-0000	AGIN NORMAN TRUSTEE	488,239	LOT 75	MARSH CREEK VILLAGE 1 PB 4/	3	1	\$200.84	\$105.79	\$41.70	348.3285	\$348.33	0.1425%
01-6N-29-1300-0076-0000	RODGERS WILLIAM R & CONNIE S	520,610	LOT 76	IN OR 963/ PB 4/18	3	1	\$200.84	\$112.80	\$41.70	355.3424	\$355.34	0.1519%
01-6N-29-1300-0077-0000	MCCLOSKEY CAROL J & MICHAEL A	185,000	LOT 77	IN OR 117/ PB 4/18	3	1	\$200.84	\$40.08	\$41.70	282.6250	\$282.63	0.0540%
01-6N-29-1300-0078-0000	HUNZIKER FREDERICK L & EVELYN	509,064	LOT 78	MARSH CREEK VILLAGE 1 PB 4/	3	1	\$200.84	\$110.30	\$41.70	352.8407	\$352.84	0.1486%
01-6N-29-1300-0079-0000	FREITAG LENORE H TRUSTEE	438,568	LOT 79	MARSH CREEK VILLAGE 1 PB 4/	3	1	\$200.84	\$95.03	\$41.70	337.5662	\$337.57	0.1280%
01-6N-29-1300-0080-0000	BREEN JOSEPH B & ALLISON L	396,240	LOT 80	MARSH CREEK VLG UNIT 1 PB 4	3	1	\$200.84	\$85.85	\$41.70	328.3949	\$328.39	0.1156%
01-6N-29-1300-0081-0000	MOZENA LOUISE R TRUSTEE	353,665	LOT 81 & N 4 FT OF L	MARSH CREEK VILLAGE 1 PB 4/	3	1	\$200.84	\$76.63	\$41.70	319.1701	\$319.17	0.1032%
01-6N-29-1300-0082-0000	POOLE SALLY TRUSTEE	444,509	LOT 82 (EX N4 FT)	MARSH CREEK VLG UNIT 1 PB 4	3	1	\$200.84	\$96.31	\$41.70	338.8534	\$338.85	0.1297%
01-6N-29-1300-0083-0000	WEITZEL KENNETH & EILEEN TRTSE	554,741	LOT 83	MARSH CREEK VILLAGE 1 PB 4/	3	1	\$200.84	\$120.20	\$41.70	362.7377	\$362.74	0.1619%
01-6N-29-1300-0084-0000	JOHNSON GLENN J & NINA D	420,941	LOT 84	MARSH CREEK VILLAGE 1 PB 4/	3	1	\$200.84	\$91.21	\$41.70	333.7469	\$333.75	0.1228%
01-6N-29-1300-0085-0000	HALL GEORGE S SR & MARGARET R	455,892	LOT 85	MARSH CREEK VILLAGE 1 PB 4/	3	1	\$200.84	\$98.78	\$41.70	341.3198	\$341.32	0.1330%
01-6N-29-1300-0086-0000	WHITAKER ROBERT & MELBA P	135,000	LOT 86 IN OR 131 PG	PB 4/18	3	1	\$200.84	\$29.25	\$41.70	271.7914	\$271.79	0.0394%
01-6N-29-1300-0087-0000	PODVIA ROBERT F III & KRISTAN	431,061	LOT 87	MARSH CREEK VILLAGE 1 PB 4/	3	1	\$200.84	\$93.40	\$41.70	335.9396	\$335.94	0.1258%
01-6N-29-1300-0088-0000	KAYSER PAUL R & JANE TRUSTEES	381,725	LOT 88	MARSH CREEK VILLAGE 1 PB 4/	3	1	\$200.84	\$82.71	\$41.70	325.2499	\$325.25	0.1114%
01-6N-29-1300-0089-0000	FRIEL THOMAS C SR	316,931	LOT 89	MARSH CREEK VILLAGE 1 PB 4/	3	1	\$200.84	\$68.67	\$41.70	311.2108	\$311.21	0.0925%
01-6N-29-1300-0090-0000	MARTIN JEANNE O &	95,500	LOT 90	MARSH CREEK VILLAGE 1 PB 4/	3	1	\$200.84	\$20.69	\$41.70	263.2329	\$263.23	0.0279%
01-6N-29-1300-0091-0000	ARNOLD JEFFERY L & DEVON D &	251,750	LOT 91	MARSH CREEK VILLAGE 1 PB 4/	3	1	\$200.84	\$54.55	\$41.70	297.0879	\$297.09	0.0735%
01-6N-29-1300-0092-0000	BRANTLEY PATRICIA ANNE	95,500	LOT 92	MARSH CREEK VILLAGE 1	3	1	\$200.84	\$20.69	\$41.70	263.2329	\$263.23	0.0279%
01-6N-29-1300-0093-0000	WALGER LOUIS M III & TERRY D	387,851	LOT 93	MARSH CREEK VLG UNIT 1 PB 4	3	1	\$200.84	\$84.04	\$41.70	326.5772	\$326.58	0.1132%
01-6N-29-1300-0094-0000	IMBRIANI VINCENT & C TRUSTEES	95,500	LOT 94	MARSH CREEK VILLAGE 1 PB 4/	3	1	\$200.84	\$20.69	\$41.70	263.2329	\$263.23	0.0279%
01-6N-29-1300-0095-0000	STEIN JAY M &	291,238	LOT 95	MARSH CREEK VLG UNIT 1 PB 4	3	1	\$200.84	\$63.10	\$41.70	305.6439	\$305.64	0.0850%
01-6N-29-1300-0096-0000	WILSON RICHARD M & MARTHA N	95,500	LOT 96	MARSH CREEK VILLAGE 1 PB 4/	3	1	\$200.84	\$20.69	\$41.70	263.2329	\$263.23	0.0279%
01-6N-29-1300-0097-0000	WALKER ROBERT K JR & PATRICIA	261,204	LOT 97	MARSH CREEK VILLAGE 1 PB 4/	3	1	\$200.84	\$56.60	\$41.70	299.1363	\$299.14	0.0762%
01-6N-29-1300-0098-0000	WILSON LELIA S	243,391	LOT 98	MARSH CREEK VILLAGE 1 PB 4/	3	1	\$200.84	\$52.74	\$41.70	295.2767	\$295.28	0.0710%
01-6N-29-1300-0099-0000	HALEY THOMAS B & PAMELA S	95,500	LOT 99	MARSH CREEK VILLAGE 1 PB 4/	3	1	\$200.84	\$20.69	\$41.70	263.2329	\$263.23	0.0279%
01-6N-29-1300-0100-0000	TOMPkins ROBERT & MARY LOU	95,500	LOT 100	OR 477 PG MARSH CREEK VILLAGE 1 PB 4/	3	1	\$200.84	\$20.69	\$41.70	263.2329	\$263.23	0.0279%
01-6N-29-1300-0101-0000	SALTmarsh ERNEST O	95,500	LOT 101	MARSH CREEK VILLAGE 1 PB 4/	3	1	\$200.84	\$20.69	\$41.70	263.2329	\$263.23	0.0279%
01-6N-29-1300-0102-0000	BOLAN ROBERT & ROBIN TRUSTEES	289,654	LOT 102	MARSH CREEK VLG UNIT 1 PB 4	3	1	\$200.84	\$62.76	\$41.70	305.3006	\$305.30	0.0845%
01-6N-29-1300-0103-0000	COMA ROBERT S & SYLVIA M	95,500	LOT 103	MARSH CREEK VILLAGE 1 PB 4/	3	1	\$200.84	\$20.69	\$41.70	263.2329	\$263.23	0.0279%



SAISS-MSBU TAX ROLL 2004-2005

01-6N-29-1300-0104-0000	DONALDSON ALAN E & JOAN E	289,023	LOT 104	MARSH CREEK VILLAGE 1 PB 4/	3	1	\$200.84	\$62.62	\$41.70	305.1639	\$305.16	0.0843%
01-6N-29-1300-0105-0000	LAFITTE EDGAR E JR	309,151	LOT 105 OR 339 PG 2	MARSH CREEK VLG UNIT 1 PB 4	3	1	\$200.84	\$66.98	\$41.70	309.5251	\$309.53	0.0902%
01-6N-29-1300-0106-0000	MANDIC MELVIN G & SALLY L	271,896	LOT 106	MARSH CREEK VILLAGE 1 PB 4/	3	1	\$200.84	\$58.91	\$41.70	301.4530	\$301.45	0.0793%
01-6N-29-1300-0107-0000	TROWBRIDGE ALLEN H & KAREN V	353,806	LOT 107	MARSH CREEK VILLAGE 1 PB 4/	3	1	\$200.84	\$76.66	\$41.70	319.2006	\$319.20	0.1033%
01-6N-29-131A-0068-0000	VOLL THEODORE H	280,421	LOT 68	MARSH CREEK VILLAGE 1-A	3	1	\$200.84	\$60.76	\$41.70	303.3001	\$303.30	0.0818%
01-6N-29-131A-0070-0000	WOOD MARSHALL E & MINTA S	400,250	LOT 70	MARSH CREEK VLG 1-A PB 4/22/	3	1	\$200.84	\$86.72	\$41.70	329.2637	\$329.26	0.1168%
01-6N-29-131A-0168-0000	WHITESIDE GEORGE H & MARY W	95,500	LOT 168	MARSH CREEK VILLAGE 1-A	3	1	\$200.84	\$20.69	\$41.70	263.2329	\$263.23	0.0279%
01-6N-29-131A-0169-0000	KING ROGER H & CAROLYN D	356,163	LOT 169	MARSH CREEK VILLAGE 1-A	3	1	\$200.84	\$77.17	\$41.70	319.7113	\$319.71	0.1039%
01-6N-29-131A-0170-0000	MELLOWES JOHN A & LINDA T	412,353	LOT 170	MARSH CREEK VILLAGE 1-A	3	1	\$200.84	\$89.35	\$41.70	331.8861	\$331.89	0.1203%
01-6N-29-131A-0171-0000	TOMPkins AMY E	452,436	LOT 171	ESMT OR 497/899	3	1	\$200.84	\$98.03	\$41.70	340.5710	\$340.57	0.1320%
01-6N-29-131A-0172-0000	SELLARS PRUDENCE C	461,036	LOT 172	MARSH CREEK VLG 1-A PB 4/22-	3	1	\$200.84	\$99.89	\$41.70	342.4344	\$342.43	0.1345%
01-6N-29-131A-0173-0000	MAY DONALD & ELIZABETH TRUSTES	457,135	LOT 173	MARSH CREEK VLG 1-A PB 4/22-	3	1	\$200.84	\$99.05	\$41.70	341.5891	\$341.59	0.1334%
01-6N-29-131A-0174-0000	HOLT EILEEN F &	185,000	LOT 174 OR 506/1	MARSH CREEK VLG 1-A PB 4/22/	3	1	\$200.84	\$40.08	\$41.70	282.6250	\$282.63	0.0540%
01-6N-29-131A-0175-0000	EVERSOLE GARY L & JOHANNA D	185,000	LOT 175	MARSH CREEK VLG 1-A PB 4/22-	3	1	\$200.84	\$40.08	\$41.70	282.6250	\$282.63	0.0540%
01-6N-29-131B-0045-0000	SCHALON LEE E & REGINA	714,229	LOT 45	MARSH CREEK VILLAGE UNIT 1B	3	1	\$200.84	\$154.75	\$41.70	397.2943	\$397.29	0.2084%
01-6N-29-131B-0176-0000	EZELL HOWARD H & MARILYN D	510,919	LOT 176	MARSH CREEK VILLAGE UNIT 1B	3	1	\$200.84	\$110.70	\$41.70	353.2426	\$353.24	0.1491%
01-6N-29-131B-0177-0000	CARMODY THOMAS J (ROS) &	200,000	LOT 177	MARSH CREEK VILLAGE UNIT 1B	3	1	\$200.84	\$43.33	\$41.70	285.8751	\$285.88	0.0584%
01-6N-29-131B-0178-0000	JADEJA JASWANT & LEENA	200,000	LOT 178	MARSH CREEK VILLAGE UNIT 1B	3	1	\$200.84	\$43.33	\$41.70	285.8751	\$285.88	0.0584%
01-6N-29-131B-0179-0000	KOONS KEVIN J	571,577	LOT 179	MARSH CREEK VILLAGE UNIT 1B	3	1	\$200.84	\$123.84	\$41.70	366.3855	\$366.39	0.1668%
01-6N-29-131B-0180-0000	CLOUGH KARL E JR & LYNN E	522,077	LOT 180	MARSH CREEK VILLAGE UNIT 1B	3	1	\$200.84	\$113.12	\$41.70	355.6603	\$355.66	0.1524%
01-6N-29-131B-0181-0000	BOWLES PAUL TRSTEE &	461,163	LOT 181	MARSH CREEK VILLAGE UNIT 1B	3	1	\$200.84	\$99.92	\$41.70	342.4619	\$342.46	0.1346%
01-6N-29-131B-0182-0000	CASSIANO CELSO	200,000	LOT 182	MARSH CREEK VILLAGE UNIT 1B	3	1	\$200.84	\$43.33	\$41.70	285.8751	\$285.88	0.0584%
01-6N-29-131B-0183-0000	FRANKLIN HANNAH HOPKINS &	405,113	LOT 183	MARSH CREEK VILLAGE UNIT 1B	3	1	\$200.84	\$87.78	\$41.70	330.3174	\$330.32	0.1182%
01-6N-29-131B-0184-0000	HUSLER KENNETH M & JULIE W	200,000	LOT 184	MARSH CREEK VILLAGE UNIT 1B	3	1	\$200.84	\$43.33	\$41.70	285.8751	\$285.88	0.0584%
01-6N-29-131B-0185-0000	STRICKLAND DONALD E & SHARON C	430,853	LOT 185	MARSH CREEK VILLAGE UNIT 1B	3	1	\$200.84	\$93.35	\$41.70	335.8946	\$335.89	0.1257%
01-6N-29-131B-0186-0000	LITTLE CHARLES A JR	200,000	LOT 186	MARSH CREEK VILLAGE UNIT 1B	3	1	\$200.84	\$43.33	\$41.70	285.8751	\$285.88	0.0584%
01-6N-29-1320-0108-0000	REECE MARTYN C & DALE S	337,724	LOT 108	MARSH CREEK VILLAGE 2	3	1	\$200.84	\$73.18	\$41.70	315.7161	\$315.72	0.0986%
01-6N-29-1320-0109-0000	PATRICK GEORGE & EUGENIA	305,528	LOT 109	MARSH CREEK VLG 2 PB 4/21 &	3	1	\$200.84	\$66.20	\$41.70	308.7401	\$308.74	0.0892%
01-6N-29-1320-0110-0000	NORDMANN WM E & MARY G	372,764	LOT 110	MARSH CREEK VLG 2 PB 4/21 &	3	1	\$200.84	\$80.77	\$41.70	323.3083	\$323.31	0.1088%
01-6N-29-1320-0111-0000	HOPKINS JOHN T & BARBARA S	286,498	LOT 111	MARSH CREEK VLG 2 PB 4/21 &	3	1	\$200.84	\$62.08	\$41.70	304.6168	\$304.62	0.0836%
01-6N-29-1320-0112-0000	HARRIS CLARENCE M & ALEXIS M	116,000	LOT 112	MARSH CREEK VILLAGE UNIT 2	3	1	\$200.84	\$25.13	\$41.70	267.6746	\$267.67	0.0339%
01-6N-29-1320-0113-0000	KUEHN GEORGE E & GRACE H	290,052	LOT 113	MARSH CREEK VLG 2 PB 4/21 &	3	1	\$200.84	\$62.85	\$41.70	305.3869	\$305.39	0.0846%
01-6N-29-1320-0114-0000	KUEHN GEORGE E & GRACE H	116,000	LOT 114	MARSH CREEK VILLAGE 2	3	1	\$200.84	\$25.13	\$41.70	267.6746	\$267.67	0.0339%
01-6N-29-1320-0115-0000	DALZELL SAMUEL & BETTY E	315,693	LOT 115	EX OR 337 PG 537 & 543	3	1	\$200.84	\$68.40	\$41.70	310.9426	\$310.94	0.0921%
01-6N-29-1320-0116-0000	MATHES WALLACE E JR & DOROTHY	822,430	LOT 116	MARSH CREEK VILLAGE UNIT 2	3	1	\$200.84	\$178.20	\$41.70	420.7384	\$420.74	0.2400%
01-6N-29-1320-0117-0000	COOPER HARRY A & HARRIET L	866,788	LOT 117	MARSH CREEK VLG 2 PB 4/21 &	3	1	\$200.84	\$187.81	\$41.70	430.3496	\$430.35	0.2530%
01-6N-29-1320-0118-0000	ADAMS HERBERT R & GLORIA W	1,014,555	LOT 118	MARSH CREEK VILLAGE #2	3	1	\$200.84	\$219.83	\$41.70	462.3666	\$462.37	0.2961%

SAISS-MSBU TAX ROLL 2004-2005

01-6N-29-1320-0119-0000	MATHER HAL & JEAN	1,204,688	LOT 119	MARSH CREEK VILLAGE 2	3	1	\$200.84	\$261.02	\$41.70	503.5632	\$503.56	0.3516%
01-6N-29-1320-0120-0000	MILLER DAVID F JR & KATHY L	741,690	LOT 120	MARSH CREEK VILLAGE UNIT 2	3	1	\$200.84	\$160.70	\$41.70	403.2443	\$403.24	0.2164%
01-6N-29-1320-0121-0000	LEPORIN PETER P & ANNAMAE J	382,670	LOT 121	MARSH CREEK VILLAGE 2	3	1	\$200.84	\$82.91	\$41.70	325.4546	\$325.45	0.1117%
01-6N-29-1320-0122-0000	BEYTAGH FRANCIS X & DIANE G	300,159	LOT 122	MARSH CREEK VILLAGE 2	3	1	\$200.84	\$65.04	\$41.70	307.5768	\$307.58	0.0876%
01-6N-29-1320-0123-0000	JOHNSON BRUCE E & ANNE H	321,798	LOT 123	MARSH CREEK VLG 2 PB 4/21 &	3	1	\$200.84	\$69.72	\$41.70	312.2654	\$312.27	0.0939%
01-6N-29-1320-0124-0000	SHOTT HUGH I II & BETTY D	323,614	LOT 124	MARSH CREEK VILLAGE 2	3	1	\$200.84	\$70.12	\$41.70	312.6588	\$312.66	0.0944%
01-6N-29-1320-0125-0000	AMOS WILLIAM L JR & BRENDA R	369,377	LOT 125	MARSH CREEK VLG 2 PB 4/21 &	3	1	\$200.84	\$80.03	\$41.70	322.5744	\$322.57	0.1078%
01-6N-29-1320-0126-0000	BRISACH E M & SUSANNE W	116,000	LOT 126	MARSH CREEK VLG 2 PB 4/21 &	3	1	\$200.84	\$25.13	\$41.70	267.6746	\$267.67	0.0339%
01-6N-29-1320-0127-0000	KNEE KATHRYN &	284,283	LOT 127	MARSH CREEK VLG 2 PB 4/21 &	3	1	\$200.84	\$61.60	\$41.70	304.1369	\$304.14	0.0830%
01-6N-29-1320-0128-0000	GRAVENOR JOHN H & M FRANCES	400,677	LOTS 128 & 129	MARSH CREEK VILLAGE # 2	3	1	\$200.84	\$86.82	\$41.70	329.3563	\$329.36	0.1169%
01-6N-29-1320-0130-0000	HOLMES ROBERT T & NANCY L	373,537	LOTS 130 & 131	MARSH CREEK VILLAGE UNIT 2	3	1	\$200.84	\$80.94	\$41.70	323.4758	\$323.48	0.1090%
01-6N-29-1320-0132-0000	KIRBY ROBERT P & JEAN W	872,120	LOT 132	MARSH CREEK VILLAGE 2	3	1	\$200.84	\$188.96	\$41.70	431.5049	\$431.50	0.2545%
01-6N-29-1320-0133-0000	MILLER DAVID F & GLORIA P	751,772	LOT 133	MARSH CREEK VLG 2 PB 4/21 &	3	1	\$200.84	\$162.89	\$41.70	405.4288	\$405.43	0.2194%
01-6N-29-1320-0134-0000	WILKINSON JERRY C & BEVERLY M	882,104	LOT 134	MARSH CREEK VILLAGE UNIT 2	3	1	\$200.84	\$191.13	\$41.70	433.6681	\$433.67	0.2574%
01-6N-29-1320-0135-0000	COOPER RICHARD L	1,076,878	LOT 135	MARSH CREEK VLG 2 PB 4/21 &	3	1	\$200.84	\$233.33	\$41.70	475.8703	\$475.87	0.3143%
01-6N-29-1320-0136-0000	KREMP E JOSEPH & REBECCA E	468,100	LOT 136	MARSH CREEK VLG 2 PB 4/21 &	3	1	\$200.84	\$101.42	\$41.70	343.9650	\$343.96	0.1368%
01-6N-29-1320-0137-0000	KIRKENDALL GEORGE F & KAREN L	453,567	LOT 137	MARSH CREEK VILLAGE 2	3	1	\$200.84	\$98.28	\$41.70	340.8161	\$340.82	0.1324%
01-6N-29-1320-0138-0000	WILCH NORMA A TRUSTEE	451,602	LOT 138	MARSH CREEK VLG 2 PB 4/21 &	3	1	\$200.84	\$97.85	\$41.70	340.3903	\$340.39	0.1318%
01-6N-29-1320-0139-0000	ARNOLD CHARLES G & BEVERLY B	493,760	LOT 139	MARSH CREEK VLG 2 PB 4/21 &	3	1	\$200.84	\$106.98	\$41.70	349.5248	\$349.52	0.1441%
01-6N-29-1320-0140-0000	MANSFIELD JOHN E SR	683,350	LOT 140	MARSH CREEK VILLAGE UNIT 2	3	1	\$200.84	\$148.06	\$41.70	390.6037	\$390.60	0.1994%
01-6N-29-1320-0141-0000	STANGER LESLIE RAWLEIGH L/E	453,433	LOT 141	MARSH CREEK VLG 2 PB 4/21 &	3	1	\$200.84	\$98.25	\$41.70	340.7870	\$340.79	0.1323%
01-6N-29-1320-0142-0000	SHEA JEFFREY T & KAY D	375,189	LOT 142	MARSH CREEK VILLAGE 2	3	1	\$200.84	\$81.29	\$41.70	323.8337	\$323.83	0.1095%
01-6N-29-1320-0143-0000	NAUSE FREDERICK P &	461,621	LOT 143	MARSH CREEK VILLAGE UNIT 2	3	1	\$200.84	\$100.02	\$41.70	342.5611	\$342.56	0.1347%
01-6N-29-1320-0144-0000	KELLY DAVID B & JOAN TRUSTEES	545,127	LOT 144	MARSH CREEK VLG 2 PB 4/21 &	3	1	\$200.84	\$118.11	\$41.70	360.6546	\$360.65	0.1591%
01-6N-29-1320-0145-0000	GORDON STEWART G	482,837	LOT 145	MARSH CREEK VLG 2 PB 4/21 &	3	1	\$200.84	\$104.62	\$41.70	347.1581	\$347.16	0.1409%
01-6N-29-1320-0146-0000	LANE GREGORY R	563,440	LOT 146	IN OR 925 PB 4/21 & 22	3	1	\$200.84	\$122.08	\$41.70	364.6225	\$364.62	0.1644%
01-6N-29-1320-0147-0000	KIDD C WILLIAM & JEAN B	425,344	LOT 147	IN OR 1015	3	1	\$200.84	\$92.16	\$41.70	334.7009	\$334.70	0.1241%
01-6N-29-1320-0148-0000	HUGHES RUTH S	551,387	LOT 148	MARSH CREEK VILLAGE UNIT 2	3	1	\$200.84	\$119.47	\$41.70	362.0109	\$362.01	0.1609%
01-6N-29-1320-0149-0000	EASLEY JOHN F & CAROLINE W	450,181	LOT 149	MARSH CREEK VLG #2 PB 4/21-2	3	1	\$200.84	\$97.54	\$41.70	340.0824	\$340.08	0.1314%
01-6N-29-1320-0150-0000	CRYAN ELLEN & GERARD (JTROS)	330,693	LOT 150	IN OR 897 PB 4/21 & 22	3	1	\$200.84	\$71.65	\$41.70	314.1927	\$314.19	0.0965%
01-6N-29-1320-0151-0000	MACKENZIE DONALD R & CYNTHIA G	135,000	LOT 151	MARSH CREEK VILLAGE UNIT 2	3	1	\$200.84	\$29.25	\$41.70	271.7914	\$271.79	0.0394%
01-6N-29-1320-0152-0000	DIBLASIO ROBERT V TRUSTEE	535,246	LOT 152	MARSH CREEK VLG 2 PB 4/21 &	3	1	\$200.84	\$115.97	\$41.70	358.5136	\$358.51	0.1562%
01-6N-29-1320-0153-0000	NABIZADEH SHAHRIAR &	200,000	LOT 153	MARSH CREEK VILLAGE UNIT 2	3	1	\$200.84	\$43.33	\$41.70	285.8751	\$285.88	0.0584%
01-6N-29-1320-0154-0000	NELSON R A & LUCILLE M	355,509	LOT 154	MARSH CREEK VILLAGE UNIT 2	3	1	\$200.84	\$77.03	\$41.70	319.5696	\$319.57	0.1037%
01-6N-29-1320-0155-0000	REEDER DENNIS K TRUSTEE	403,532	LOT 155	MARSH CREEK VILLAGE UNIT 2	3	1	\$200.84	\$87.43	\$41.70	329.9749	\$329.97	0.1178%
01-6N-29-1320-0156-0000	STARKS STELLA FLOYD TRUSTEE	551,236	LOT 156	MARSH CREEK VLG 2 PB 4/21 &	3	1	\$200.84	\$119.44	\$41.70	361.9782	\$361.98	0.1609%
01-6N-29-1320-0157-0000	ELSTON STEPHEN & JOANN (1/4%)&	633,934	LOT 157	MARSH CREEK VLG 2 PB 4/21 &	3	1	\$200.84	\$137.36	\$41.70	379.8966	\$379.90	0.1850%

SAISS-MSBU TAX ROLL 2004-2005

01-6N-29-1320-0158-0000	PHILIPPS E THOMAS & BETTY J	432,597	LOT 158	MARSH CREEK VILLAGE #2	3	1	\$200.84	\$93.73	\$41.70	336.2724	\$336.27	0.1262%
01-6N-29-1320-0165-0000	CHAMBERLAIN MERRILEE J TRUSTEE	669,737	LOT 165	MARSH CREEK VLG 2 PB 4/21 &	3	1	\$200.84	\$145.11	\$41.70	387.6541	\$387.65	0.1955%
01-6N-29-1320-0166-0000	CHAMBERLAIN PETER B TRUSTEE	135,000	LOT 166	MARSH CREEK VLG 2 PB 4/21 &	3	1	\$200.84	\$29.25	\$41.70	271.7914	\$271.79	0.0394%
01-6N-29-1320-0167-0000	BARTHOLOMAE WILLIAM & SUZANNE	384,062	LOT 167	MARSH CREEK VILLAGE UNIT 2	3	1	\$200.84	\$83.22	\$41.70	325.7562	\$325.76	0.1121%
01-6N-29-132A-0159-0000	MALONE FRANK M JR & MARY E L/E	700,691	LOT 159	MARSH CREEK VLG 2-A PB 4/24	3	1	\$200.84	\$151.82	\$41.70	394.3610	\$394.36	0.2045%
01-6N-29-132A-0160-0000	JOHNSON GLENDA G & JOHN TRSTES	718,896	LOT 160	MARSH CREEK VILLAGE 2-A	3	1	\$200.84	\$155.76	\$41.70	398.3055	\$398.31	0.2098%
01-6N-29-132A-0161-0000	GREBE MICHAEL W & MARGARET H	792,740	LOT 161	MARSH CREEK VLG 2-A PB 4/24	3	1	\$200.84	\$171.76	\$41.70	414.3054	\$414.31	0.2313%
01-6N-29-132A-0162-0000	SUTTON DEBRA J	861,754	LOT 162	MARSH CREEK VILLAGE 2-A	3	1	\$200.84	\$186.72	\$41.70	429.2589	\$429.26	0.2515%
01-6N-29-132A-0163-0000	JACK WILLIAM I	801,990	LOT 163	MARSH CREEK VILLAGE 2-A	3	1	\$200.84	\$173.77	\$41.70	416.3097	\$416.31	0.2340%
01-6N-29-1330-0187-0000	DEROY MICHAEL F & VIRGINIA E	692,337	LOT 187	MARSH CREEK VILLAGE 3 PB 4/40	3	1	\$200.84	\$150.01	\$41.70	392.5509	\$392.55	0.2020%
01-6N-29-1330-0188-0000	HOPKINS WALTER A & CAROLYN M	930,652	LOT 188 & E1/2 OF LOT	MARSH CREEK VLG # 3 PB 4/40	3	1	\$200.84	\$201.65	\$41.70	444.1871	\$444.19	0.2716%
01-6N-29-1330-0190-0000	REEVE ARTHUR H & BARBARA N	757,875	LOT 190 & PT OF LOT	OR 610 PG 1089	3	1	\$200.84	\$164.21	\$41.70	406.7512	\$406.75	0.2212%
01-6N-29-1330-0191-0000	LADD JOSEPH C & BARBARA C	660,405	LOT 191	MARSH CREEK VILLAGE 3 PB 4/40	3	1	\$200.84	\$143.09	\$41.70	385.6321	\$385.63	0.1927%
01-6N-29-1330-0192-0000	THIBAUT ANNE MARIE TRUSTEE	470,294	LOT 192	MARSH CREEK VILLAGE 3 PB 4/40	3	1	\$200.84	\$101.90	\$41.70	344.4403	\$344.44	0.1372%
01-6N-29-1330-0193-0000	PALMER GARY R & MARY E	745,778	LOT 193	MARSH CREEK VILLAGE 3 PB 4/40	3	1	\$200.84	\$161.59	\$41.70	404.1301	\$404.13	0.2176%
01-6N-29-1330-0195-0000	JUSTICE FRANKLIN D & MATTIE A	1,126,547	LOTS 195 & 194	MARSH CREEK VLG # 3 PB 4/40	3	1	\$200.84	\$244.09	\$41.70	486.6322	\$486.63	0.3288%
01-6N-29-1340-0196-0000	BERNER DANIEL R & SUE ANN	876,019	LOT 196	MARSH CREEK UNIT 4	3	1	\$200.84	\$189.81	\$41.70	432.3497	\$432.35	0.2557%
01-6N-29-1340-0197-0000	MCGINLEY EDGAR V	1,060,496	LOT 197 IN OR 115	MARSH CREEK #4 PB 4/39	3	1	\$200.84	\$229.78	\$41.70	472.3207	\$472.32	0.3095%
01-6N-29-1340-0198-0000	GORDON CHARLES F JR & MARYLYN	865,820	LOT 198	MARSH CREEK UNIT 4 PB 4/39	3	1	\$200.84	\$187.60	\$41.70	430.1399	\$430.14	0.2527%
01-6N-29-1340-0199-0000	GORDON CHARLES F JR & MARYLYN	500,000	LOT 199	MARSH CREEK VILLAGE 4 PB 4/39	3	1	\$200.84	\$108.34	\$41.70	350.8768	\$350.88	0.1459%
01-6N-29-1340-0200-0000	SPAETH ROBERT W & LINDA ASAY	598,300	LOT 200	MARSH CREEK VILLAGE 4 PB 4/39	3	1	\$200.84	\$129.64	\$41.70	372.1757	\$372.18	0.1746%
01-6N-29-1340-0201-0000	CHRISTENSEN VICTOR H & ANN B	440,635	LOT 201	MARSH CREEK VILLAGE 4 PB 4/39	3	1	\$200.84	\$95.47	\$41.70	338.0140	\$338.01	0.1286%
01-6N-29-1340-0202-0000	BIONDI DOMINIC J	912,872	LOT 202	MARSH CREEK VLG UNIT 4 PB 4/39	3	1	\$200.84	\$197.79	\$41.70	440.3347	\$440.33	0.2664%
01-6N-29-1340-0203-0000	HOGAN BRIAN M & KATHLEEN	836,727	LOT 203	MARSH CREEK UNIT 4 PB 4/39	3	1	\$200.84	\$181.30	\$41.70	423.8362	\$423.84	0.2442%
01-6N-29-1340-0204-0000	SHARP PHILIP R & ALYNNIE T	783,069	LOT 204	MARSH CREEK UNIT 4 PB 4/39	3	1	\$200.84	\$169.67	\$41.70	412.2100	\$412.21	0.2285%
01-6N-29-1900-0001-0000	MONTGOMERY KENNETH H & KATHY H	578,626	LOT 1	SEA MARSH VILLAGE #1 PB 4/11	3	1	\$200.84	\$125.37	\$41.70	367.9129	\$367.91	0.1689%
01-6N-29-1900-0002-0000	BOWMAN MARGARET F	288,384	LOT 2 OR 145 PG 566	PB 4 PG 11	3	1	\$200.84	\$62.48	\$41.70	305.0255	\$305.03	0.0842%
01-6N-29-1900-0003-0000	FOSTER ALVAN M & MARY LOUISE	427,530	LOT 3	SEA MARSH VILLAGE #1 PB 4/11	3	1	\$200.84	\$92.63	\$41.70	335.1746	\$335.17	0.1248%
01-6N-29-1900-0004-0000	ALBERTINE HERMAN & LOIS	320,314	LOT 4	SEA MARSH VILLAGE 1 PB 4/11	3	1	\$200.84	\$69.40	\$41.70	311.9438	\$311.94	0.0935%
01-6N-29-1900-0005-0000	BUNDY CHARLES P JR & ANNE E	95,500	LOT 5	SEA MARSH VILLAGE 1 PB 4/11	3	1	\$200.84	\$20.69	\$41.70	263.2329	\$263.23	0.0279%
01-6N-29-1900-0006-0000	LIEBENDORFER NILS & EMELIE	398,775	LOT 6	SEA MARSH VILLAGE 1 PB 4/11	3	1	\$200.84	\$86.40	\$41.70	328.9441	\$328.94	0.1164%
01-6N-29-1900-0007-0000	CURY & SALT MARSH DEVELOPMENT &	95,500	LOT 7	SEA MARSH VILLAGE 1 PB 4/11	3	1	\$200.84	\$20.69	\$41.70	263.2329	\$263.23	0.0279%
01-6N-29-1900-0008-0000	MOBLEY WILLIAM T JR	95,500	LOT 8	SEA MARSH VILLAGE 1 PB 4/11	3	1	\$200.84	\$20.69	\$41.70	263.2329	\$263.23	0.0279%
01-6N-29-1900-0009-0000	MCCORMICK CHARLOTTE	349,073	LOT 9 IN OR 1070		3	1	\$200.84	\$75.63	\$41.70	318.1751	\$318.18	0.1019%
01-6N-29-1900-0010-0000	SATURDAY SUSAN G	389,912	LOT 10	SEA MARSH VILLAGE 1 PB 4/11	3	1	\$200.84	\$84.48	\$41.70	327.0238	\$327.02	0.1138%
01-6N-29-1900-0011-0000	BREWER CHARLES C TRUSTEE	302,229	LOT 11	SEA MARSH VILLAGE #1	3	1	\$200.84	\$65.48	\$41.70	308.0253	\$308.03	0.0882%
01-6N-29-1900-0012-0000	CRAWFORD JOHN T & EMILY E	294,013	LOT 12	SEA MARSH VILLAGE 1 PB 4/11	3	1	\$200.84	\$63.70	\$41.70	306.2451	\$306.25	0.0858%

SAISS-MSBU TAX ROLL 2004-2005

01-6N-29-1900-0013-0000	POTTER NELSON W & PAULINE C	487,859	LOT 13	SEA MARSH VILLAGE 1 PB 4/11	3	1	\$200.84	\$105.71	\$41.70	348.2462	\$348.25	0.1424%
01-6N-29-1900-0014-0000	CARDINALE JOSEPH P	290,454	LOT 14	SEA MARSH VILLAGE 1 PB 4/11	3	1	\$200.84	\$62.93	\$41.70	305.4740	\$305.47	0.0848%
01-6N-29-1900-0015-0000	MOORHEAD THOMAS J & JILL	467,824	LOT 15	SEA MARSH VILLAGE 1 PB 4/11	3	1	\$200.84	\$101.36	\$41.70	343.9051	\$343.91	0.1365%
01-6N-29-1900-0016-0000	BARTRAM DAVID & KAY TRUSTEES	480,403	LOT 16	SEA MARSH VILLAGE 1 PB 4/11	3	1	\$200.84	\$104.09	\$41.70	346.6307	\$346.63	0.1402%
01-6N-29-1900-0017-0000	WELLS HOWARD F & LUCY D	390,307	LOT 17	SEA MARSH VILLAGE 1 PB 4/11	3	1	\$200.84	\$84.57	\$41.70	327.1094	\$327.11	0.1139%
01-6N-29-1900-0018-0000	BROOKS WILLIAM C & AUDREY B	458,677	LOT 18	SEA MARSH VILLAGE 1 PB 4/11	3	1	\$200.84	\$99.38	\$41.70	341.9232	\$341.92	0.1339%
01-6N-29-1900-0019-0000	MARTIN MELBOURNE L TRUSTEE	431,134	LOT 19	SEA MARSH VLG UNIT 1 PB 4/11	3	1	\$200.84	\$93.41	\$41.70	335.9554	\$335.96	0.1258%
01-6N-29-1900-0020-0000	BAGLEY ADELAIDE D L/E	413,197	LOT 20	SEA MARSH VILLAGE #1 PB 4/11	3	1	\$200.84	\$89.53	\$41.70	332.0690	\$332.07	0.1206%
01-6N-29-1900-0021-0000	INNES DONN & CAROLYN H	369,778	LOT 21	SEA MARSH VILLAGE 1 PB 4/11	3	1	\$200.84	\$80.12	\$41.70	322.6613	\$322.66	0.1079%
01-6N-29-1900-0022-0000	KROLL ARNOLD H & LOIS A	607,213	LOT 22	SEA MARSH VILLAGE UNIT 1	3	1	\$200.84	\$131.57	\$41.70	374.1069	\$374.11	0.1772%
01-6N-29-1900-0023-0000	MOTT JOEL A &	489,402	LOT 23	SEA MARSH VILLAGE #1 PB 4/11	3	1	\$200.84	\$106.04	\$41.70	348.5805	\$348.58	0.1428%
01-6N-29-1900-0024-0000	JACOBS PATRICIA G	715,745	LOT 24	SEA MARSH VILLAGE UNIT 1	3	1	\$200.84	\$155.08	\$41.70	397.6228	\$397.62	0.2089%
01-6N-29-1900-0025-0000	SHOTT HUGH I II & BETTY D	487,361	LOT 25	SEA MARSH VILLAGE 1 PB 4/11	3	1	\$200.84	\$105.60	\$41.70	348.1383	\$348.14	0.1422%
01-6N-29-1900-0026-0000	OSTROM ANTHONY D & DORIS C	520,422	LOT 26	SEA MARSH VILLAGE 1 PB 4/11	3	1	\$200.84	\$112.76	\$41.70	355.3017	\$355.30	0.1519%
01-6N-29-1900-0027-0000	MCCONAUGHY CONNIE D TRUSTEE	503,923	LOT 27	SEA MARSH VILLAGE 1 PB 4/11	3	1	\$200.84	\$109.19	\$41.70	351.7268	\$351.73	0.1471%
01-6N-29-1900-0028-0000	HACKETT ROBERT & JOAN	435,782	LOT 28	SEA MARSH VLG UNIT 1 PB 4/11	3	1	\$200.84	\$94.42	\$41.70	336.9625	\$336.96	0.1272%
01-6N-29-1900-0029-0000	PETERS CHRISTOPHER R & VICKI A	566,789	LOT 29	SEA MARSH VILLAGE 1 PB 4/11	3	1	\$200.84	\$122.81	\$41.70	365.3481	\$365.35	0.1654%
01-6N-29-1900-0030-0000	BRESLIN DORTOBY B TRUSTEE	410,359	LOT 30	SEA MARSH VILLAGE 1 PB 4/11	3	1	\$200.84	\$88.91	\$41.70	331.4541	\$331.45	0.1198%
01-6N-29-1900-0031-0000	DOLLNER THOMAS & MARGIT	522,630	LOT 31	SEA MARSH VILLAGE 1 PB 4/11	3	1	\$200.84	\$113.24	\$41.70	355.7801	\$355.78	0.1525%
01-6N-29-1900-0032-0000	TOOMEY MICHAEL A & GLORIA C	573,406	LOT 32	SEA MARSH VILLAGE UNIT 1	3	1	\$200.84	\$124.24	\$41.70	366.7818	\$366.78	0.1673%
01-6N-29-1900-0033-0000	LUKASZEWICZ JAMES & JANET TRSE	553,539	LOT 33	SEA MARSH VILLAGE 1 PB 4/11	3	1	\$200.84	\$119.94	\$41.70	362.4772	\$362.48	0.1615%
01-6N-29-1900-0034-0000	GALE JAMES C & SUZANNE	427,186	LOT 34	SEA MARSH VILLAGE UNIT 1	3	1	\$200.84	\$92.56	\$41.70	335.1000	\$335.10	0.1247%
01-6N-29-1900-0035-0000	GRAHAM JAMES E & BARBARA D	614,796	LOT 35	SEA MARSH VILLAGE #1 PB 4/11	3	1	\$200.84	\$133.21	\$41.70	375.7499	\$375.75	0.1794%
01-6N-29-1900-0036-0000	STORMOEN ROBERT R TRUSTEE	528,913	LOT 36	SEA MARSH VILLAGE 1 PB 4/11	3	1	\$200.84	\$114.60	\$41.70	357.1414	\$357.14	0.1544%
01-6N-29-1900-0037-0000	OWEN RUTH A	200,000	LOT 37	SEA MARSH VILLAGE #1 PB 4/11	3	1	\$200.84	\$43.33	\$41.70	285.8751	\$285.88	0.0584%
01-6N-29-1900-0038-0000	WILCOX CHRISTOPHER S &	200,000	LOT 38	SEA MARSH VLG UNIT 1 PB 4/11	3	1	\$200.84	\$43.33	\$41.70	285.8751	\$285.88	0.0584%
01-6N-29-1900-0039-0000	CRAWFORD MARGIE	404,292	LOT 39 OR 143/570 D	PB 4 PG 11	3	1	\$200.84	\$87.60	\$41.70	330.1395	\$330.14	0.1180%
01-6N-29-1900-0040-0000	LEWIS GARY A	200,000	LOT 40	SEA MARSH VILLAGE #1 PB 4/11	3	1	\$200.84	\$43.33	\$41.70	285.8751	\$285.88	0.0584%
01-6N-29-1900-0041-0000	MOORE MICHAEL & SUTART TRUSTES	595,751	LOT 41	IN OR 946 PB 4 PG 11	3	1	\$200.84	\$129.08	\$41.70	371.6234	\$371.62	0.1739%
01-6N-29-1900-0042-0000	SCOTT ROBERT N & DARLENE D &	391,222	LOT 42	IN OR 969	3	1	\$200.84	\$84.77	\$41.70	327.3076	\$327.31	0.1142%
01-6N-29-1900-0043-0000	GUSHUE JOSEPH T & CATHERINE F	393,586	LOT 43	SEA MARSH VILLAGE 1 PB 4/11	3	1	\$200.84	\$85.28	\$41.70	327.8198	\$327.82	0.1149%
01-6N-29-1900-0044-0000	HAMMER HENRY F & ANNETTE M	598,461	LOT 44	SEA MARSH VILLAGE 1 PB 4/11	3	1	\$200.84	\$129.67	\$41.70	372.2106	\$372.21	0.1747%
01-6N-29-1900-0045-0000	OTTENRITTER ROBERT E & JOAN T	625,365	LOT 45	SEA MARSH VILLAGE UNIT 1	3	1	\$200.84	\$135.50	\$41.70	378.0399	\$378.04	0.1825%
01-6N-29-1900-0046-0000	KANNAPELL N ALLAN & B (89.95)&	603,041	LOT 46	& OR 824/63 & OR 1201/96	3	1	\$200.84	\$130.66	\$41.70	373.2029	\$373.20	0.1760%
01-6N-29-1900-0047-0000	MCCULLY JAMES G & MARION R	815,818	LOT 47	SEA MARSH VILLAGE 1 PB 4/11	3	1	\$200.84	\$176.77	\$41.70	419.3058	\$419.31	0.2381%
01-6N-29-1900-0048-0000	KOLAR ENTERPRISES LIMITED	350,000	LOT 48	SEA MARSH VILLAGE 1 PB 4/11	3	1	\$200.84	\$75.84	\$41.70	318.3760	\$318.38	0.1021%
01-6N-29-1900-0049-0000	KOLAR RONALD E & JANET H	864,361	LOT 49 IN OR 154 PG		3	1	\$200.84	\$187.28	\$41.70	429.8237	\$429.82	0.2522%

SAISS-MSBU TAX ROLL 2004-2005

01-6N-29-1900-0050-0000	HURLEY JOHN E & NANCY P	853,351	LOT 50	SEA MARSH VILLAGE 1 PB 4/11	3	1	\$200.84	\$184.90	\$41.70	427.4382	\$427.44	0.2490%
01-6N-29-1900-0051-0000	OSBON MARILYN	917,651	LOT 51	SEA MARSH VILLAGE 1 PB 4/11	3	1	\$200.84	\$198.83	\$41.70	441.3702	\$441.37	0.2678%
01-6N-29-1900-0052-0000	HARMAN LOIS TRUSTEE	849,329	LOT 52	SEA MARSH VILLAGE #1 PB 4/11	3	1	\$200.84	\$184.03	\$41.70	426.5667	\$426.57	0.2479%
01-6N-29-1900-0053-0000	WALGER LOUIS M III & TERRY D	739,524	LOT 53	SEA MARSH VLG UNIT 1 PB 4/11	3	1	\$200.84	\$160.23	\$41.70	402.7750	\$402.78	0.2158%
01-6N-29-1900-0054-0000	GALE PAUL &	982,448	LOT 54	SEA MARSH VILLAGE 1 PB 4/11	3	1	\$200.84	\$212.87	\$41.70	455.4099	\$455.41	0.2867%
01-6N-29-1900-0055-0000	SIMMONS RALPH E EST	753,415	LOT 55	SEA MARSH VILLAGE #1 PB 4/11	3	1	\$200.84	\$163.24	\$41.70	405.7848	\$405.78	0.2199%
01-6N-29-1900-0056-0000	MERMAN WILLIAM L &	894,615	LOT 56	SEA MARSH VILLAGE 1 PB 4/11	3	1	\$200.84	\$193.84	\$41.70	436.3789	\$436.38	0.2611%
01-6N-29-1900-0057-0000	MONTAGUE JAMES JR & JOAN	612,590	LOT 57	SEA MARSH VILLAGE 1 PB 4/11	3	1	\$200.84	\$132.73	\$41.70	375.2719	\$375.27	0.1788%
01-6N-29-1900-0058-0000	BOSLAND PAUL C TRUSTEE	350,000	LOT 58	SEA MARSH VILLAGE 1 PB 4/11	3	1	\$200.84	\$75.84	\$41.70	318.3760	\$318.38	0.1021%
01-6N-29-1900-0059-0000	BOSLAND PAUL C (1/2)TRSTEE &	728,455	LOT 59	SEA MARSH VILLAGE 1 PB 4/11	3	1	\$200.84	\$157.84	\$41.70	400.3767	\$400.38	0.2126%
01-6N-29-1900-0060-0000	BOSLAND KATHLEEN C FLETCHER	614,919	LOT 60	SEA MARSH VILLAGE UNIT 1	3	1	\$200.84	\$133.24	\$41.70	375.7766	\$375.78	0.1795%
01-6N-29-1900-0061-0000	NEDRELOW STEVEN J & KATHLEEN M	647,295	LOT 61	SEA MARSH VILLAGE 1 PB 4/11	3	1	\$200.84	\$140.25	\$41.70	382.7915	\$382.79	0.1889%
01-6N-29-1900-0062-0000	BARRY THOMAS R	782,766	LOT 62	SEA MARSH VILLAGE 1 PB 4/11	3	1	\$200.84	\$169.60	\$41.70	412.1444	\$412.14	0.2284%
01-6N-29-1900-0063-0000	FEAZELL THOMAS L & VIRGINIA S	730,810	LOT 63	IN OR 744 F PB 4 PG 11	3	1	\$200.84	\$158.35	\$41.70	400.8869	\$400.89	0.2133%
01-6N-29-1900-0064-0000	ADAMS FRANK TRUSTEE	452,980	LOT 64	SEA MARSH VILLAGE 1 PB 4/11	3	1	\$200.84	\$98.15	\$41.70	340.6889	\$340.69	0.1322%
01-6N-29-1900-0065-0000	GOODELL GLORIA E TRUSTEE OF	567,490	LOT 65	SEA MARSH VILLAGE 1 PB 4/11	3	1	\$200.84	\$122.96	\$41.70	365.5000	\$365.50	0.1656%
01-6N-29-1900-0066-0000	BOLTON ROBERT H TRUSTEE	200,000	LOT 66	SEA MARSH VILLAGE 1 PB 4/11	3	1	\$200.84	\$43.33	\$41.70	285.8751	\$285.88	0.0584%
01-6N-29-1900-0067-0000	POWERS JANET M	190,000	LOT 67	SEA MARSH VILLAGE #1 PB 4/11	3	1	\$200.84	\$41.17	\$41.70	283.7084	\$283.71	0.0554%
01-6N-29-1900-0068-0000	MALLOCH DAVID & ELIZABETH ANN	190,000	LOT 68	IN OR 934 PB 4 PG 11	3	1	\$200.84	\$41.17	\$41.70	283.7084	\$283.71	0.0554%
01-6N-29-1900-0069-0000	THOMPSON WILLIAM F & SANDRA K	190,000	LOT 69	SEA MARSH VILLAGE 1 PB 4/11	3	1	\$200.84	\$41.17	\$41.70	283.7084	\$283.71	0.0554%
01-6N-29-191A-0070-0000	BRAY S NORMAN & JANE P	516,038	LOT 70	SEA MARSH VILLAGE UNIT 1A	3	1	\$200.84	\$111.81	\$41.70	354.3514	\$354.35	0.1506%
01-6N-29-191A-0071-0000	ATTAR FARAMARZ H & CARRIE S	483,741	LOT 71	SEA MARSH VILLAGE UNIT 1A	3	1	\$200.84	\$104.81	\$41.70	347.3539	\$347.35	0.1412%
01-6N-29-191A-0072-0000	HOCKER JAMES R & SUZANNE M	504,729	LOT 72	SEA MARSH VILLAGE UNIT 1A	3	1	\$200.84	\$109.36	\$41.70	351.9014	\$351.90	0.1473%
01-6N-29-191A-0073-0000	HOLLAND THARIN E & MAYALENE K	200,000	LOT 73	SEA MARSH VILLAGE UNIT 1A	3	1	\$200.84	\$43.33	\$41.70	285.8751	\$285.88	0.0584%
01-6N-29-191A-0074-0000	JENKINS W LAWRENCE	482,112	LOT 74	SEA MARSH VILLAGE UNIT 1A	3	1	\$200.84	\$104.46	\$41.70	347.0010	\$347.00	0.1407%
01-6N-29-191A-0075-0000	ESPOSITO FRANCES I	543,310	LOT 75	SEA MARSH VILLAGE UNIT 1A	3	1	\$200.84	\$117.72	\$41.70	360.2609	\$360.26	0.1586%
01-6N-29-191A-0076-0000	O'BRIEN MARYSE A	589,333	LOT 76	SEA MARSH VILLAGE UNIT 1A	3	1	\$200.84	\$127.69	\$41.70	370.2328	\$370.23	0.1720%
01-6N-29-191A-0077-0000	SHAVE MARGARET V	534,287	LOT 77	SEA MARSH VLG UNIT 1A PB 4/3	3	1	\$200.84	\$115.77	\$41.70	358.3058	\$358.31	0.1559%
01-6N-29-191A-0078-0000	PERRY DOROTHY S	428,028	LOT 78	SEA MARSH VILLAGE 1 PB 4/38	3	1	\$200.84	\$92.74	\$41.70	335.2825	\$335.28	0.1249%
01-6N-29-191A-0079-0000	LIPSCOMB MICHAEL S & JEANNE	1,016,303	LOTS 79 & 80	SEA MARSH VILLAGE #1A PB 4/3	3	1	\$200.84	\$220.20	\$41.70	462.7453	\$462.75	0.2966%
01-6N-29-191A-0081-0000	DUNAWAY DOROTHY M TRUSTEE OF	583,470	LOT 81	SEA MARSH VILLAGE UNIT 1A	3	1	\$200.84	\$126.42	\$41.70	368.9624	\$368.96	0.1703%
01-6N-29-2000-0001-0000	LORICK DABNEY L	344,864	LOT 1	IN OR 656/10	3	1	\$200.84	\$74.72	\$41.70	317.2631	\$317.26	0.1006%
01-6N-29-2000-0002-0000	O'BRIEN JAMIE P & WENDY M	100,000	LOT 2	IN OR 821/10	3	1	\$200.84	\$21.67	\$41.70	264.2079	\$264.21	0.0292%
01-6N-29-2000-0003-0000	SZILAGYI ZOLTAN & CATHERINE	498,095	LOT 3	IN OR 990/70	3	1	\$200.84	\$107.92	\$41.70	350.4640	\$350.46	0.1454%
01-6N-29-2000-0004-0000	HAMRICK JOHN D & DIANE Q	585,507	LOT 4	SWEETWATER OAKS PB 5/75 &	3	1	\$200.84	\$126.86	\$41.70	369.4038	\$369.40	0.1709%
01-6N-29-2000-0005-0000	VALDES BRYAN A & TRISH	100,000	LOT 5	SWEETWATER OAKS PB 5/75 &	3	1	\$200.84	\$21.67	\$41.70	264.2079	\$264.21	0.0292%
01-6N-29-2000-0006-0000	DOLAN PHILIP B & ELAINE M	447,839	LOT 6	IN OR 679/10	3	1	\$200.84	\$97.03	\$41.70	339.5750	\$339.57	0.1307%

SAISS-MSBU TAX ROLL 2004-2005

01-6N-29-2000-0007-0000	LINNEMEIER THOMAS & GEORGIANN	337,331	LOT 7	SWEETWATER OAKS PB 5/75 &	3	1	\$200.84	\$73.09	\$41.70	315.6309	\$315.63	0.0984%
01-6N-29-2000-0008-0000	JADEJA JASWANT & LEENA	72,250	LOT 8 IN OR 929/64		3	1	\$200.84	\$15.65	\$41.70	258.1952	\$258.20	0.0211%
01-6N-29-2000-0009-0000	ROBERTS GEORGE E III & SALLI	435,214	LOT 9	SWEETWATER OAKS PB 5/75 &	3	1	\$200.84	\$94.30	\$41.70	336.8395	\$336.84	0.1270%
01-6N-29-2000-0010-0000	OLIN MARK R & JANET E	376,541	LOT 10	SWEETWATER OAKS PB 5/75 &	3	1	\$200.84	\$81.59	\$41.70	324.1267	\$324.13	0.1099%
01-6N-29-2000-0011-0000	FREEDMAN BROTHERS INC	72,250	LOT 11 OR 482/706		3	1	\$200.84	\$15.65	\$41.70	258.1952	\$258.20	0.0211%
01-6N-29-2000-0012-0000	DESICH RICHARD TRUSTEE	72,250	LOT 12 PT OR 779/4		3	1	\$200.84	\$15.65	\$41.70	258.1952	\$258.20	0.0211%
01-6N-29-2000-0013-0000	DESICH RICHARD TRUSTEE	68,637	LOT 13 PT OR 779/4		3	1	\$200.84	\$14.87	\$41.70	257.4124	\$257.41	0.0200%
01-6N-29-2000-0014-0000	LANDRY DONALD E & MARCIA C	451,334	LOT 14 IN OR 882/7		3	1	\$200.84	\$97.79	\$41.70	340.3322	\$340.33	0.1317%
01-6N-29-2000-0015-0000	ATWOOD CAROL ANN	333,811	LOT 15	SWEETWATER OAKS PB 5/75 &	3	1	\$200.84	\$72.33	\$41.70	314.8682	\$314.87	0.0974%
01-6N-29-2000-0016-0000	RUNKLE RALPH L & CHRISTINE S	399,405	LOT 16 IN OR 977/4		3	1	\$200.84	\$86.54	\$41.70	329.0806	\$329.08	0.1166%
01-6N-29-2000-0017-0000	FOSTER MICHAEL E & MARY JANE	72,250	LOT 17	SWEETWATER OAKS PB 5/75 &	3	1	\$200.84	\$15.65	\$41.70	258.1952	\$258.20	0.0211%
01-6N-29-2000-0018-0000	KING WILLIAM RUSSELL	72,250	LOT 18 OR 485/367		3	1	\$200.84	\$15.65	\$41.70	258.1952	\$258.20	0.0211%
01-6N-29-2000-0019-0000	KING WILLIAM RUSSELL	72,250	LOT 19 OR 485/367		3	1	\$200.84	\$15.65	\$41.70	258.1952	\$258.20	0.0211%
01-6N-29-2000-0020-0000	CULP JOAN E	448,723	LOT 20	SWEETWATER OAKS PB 5/75 &	3	1	\$200.84	\$97.23	\$41.70	339.7665	\$339.77	0.1310%
01-6N-29-2000-0021-0000	SAPOZNICK JEFFERY LYNN	332,128	LOT 21 IN OR 937/2		3	1	\$200.84	\$71.96	\$41.70	314.5036	\$314.50	0.0969%
01-6N-29-2000-0022-0000	RUSHING WILLIAM D & HOLLEY L	61,412	LOT 22 IN OR 939		3	1	\$200.84	\$13.31	\$41.70	255.8469	\$255.85	0.0179%
01-6N-29-2000-0023-0000	OLSSON KAREN E TRUSTEE	72,250	LOT 23 IN OR 948/1		3	1	\$200.84	\$15.65	\$41.70	258.1952	\$258.20	0.0211%
01-6N-29-2000-0024-0000	BARR RONALD L & KATHERINE A	72,250	LOT 24 IN OR 841		3	1	\$200.84	\$15.65	\$41.70	258.1952	\$258.20	0.0211%
01-6N-29-2000-0025-0000	NEEDLE LESTER & GEORGANNE	72,250	LOT 25 IN OR 948/4		3	1	\$200.84	\$15.65	\$41.70	258.1952	\$258.20	0.0211%
01-6N-29-2000-0026-0000	WOLFE DOUGLAS H & KATHERINE P	394,184	LOT 26 IN OR 896		3	1	\$200.84	\$85.41	\$41.70	327.9494	\$327.95	0.1150%
01-6N-29-2000-0027-0000	JOYCE MICHELLE M	72,250	LOT 27	SWEETWATER OAKS PB 5/75 &	3	1	\$200.84	\$15.65	\$41.70	258.1952	\$258.20	0.0211%
01-6N-29-2000-0028-0000	COPITHORNE KENNETH P & CAROL L	377,206	LOT 28	SWEETWATER OAKS PB 5/75 &	3	1	\$200.84	\$81.73	\$41.70	324.2707	\$324.27	0.1101%
01-6N-29-2000-0029-0000	IVESTER STANLEY D & SUZANNE E	72,250	LOT 29 IN OR 1176		3	1	\$200.84	\$15.65	\$41.70	258.1952	\$258.20	0.0211%
01-6N-29-2000-0030-0000	BERNIER JAMES T & JANE M	416,453	LOT 30	SWEETWATER OAKS PB 5/75 &	3	1	\$200.84	\$90.23	\$41.70	332.7745	\$332.77	0.1215%
01-6N-29-2000-0031-0000	LEBLANC HUGH & SHIRLEY	355,298	LOT 31	SWEETWATER OAKS PB 5/75 &	3	1	\$200.84	\$76.98	\$41.70	319.5239	\$319.52	0.1037%
01-6N-29-2000-0032-0000	PHELAN WILLIAM T TRUSTEE	370,649	LOT 32	SWEETWATER OAKS PB 5/75 &	3	1	\$200.84	\$80.31	\$41.70	322.8500	\$322.85	0.1082%
01-6N-29-AICO-0002-0000	SUDDATH LOVICK P & NINA B	789,465	PT OF SEC 23 TWN 2		3	1	\$200.84	\$171.06	\$41.70	413.5958	\$413.60	0.2304%
01-6N-29-AICO-0002-0010	HARRIS AUDLEY C SR & IRENE G	518,905	PT OF SEC 23 TWN 2	IN OR 1049/1996	3	1	\$200.84	\$112.43	\$41.70	354.9730	\$354.97	0.1514%
01-6N-29-AICO-0002-0030	SUDDATH LOVICK P & NINA B	250,000	IN OR 1229/736		3	1	\$200.84	\$54.17	\$41.70	296.7087	\$296.71	0.0730%
01-6N-29-AICO-0002-0040	DEROY VIRGINIA L	307,995	PT OF SEC 23-2N-28		3	1	\$200.84	\$66.73	\$41.70	309.2746	\$309.27	0.0899%
01-6N-29-AICO-0006-0030	LEPORIN PETER P & ANNAMAE J	31,500	IN OR 917/445		3	1	\$200.84	\$6.83	\$41.70	249.3658	\$249.37	0.0092%
01-6N-29-AICO-0017-0000	GUTHRIE DONALD A & LAURETTA J	682,156	PARCEL 17		3	1	\$200.84	\$147.80	\$41.70	390.3450	\$390.34	0.1991%
01-6N-29-V040-3001-0000	GRAHAM ANNE R & ANTHONY K	190,000	VILLA UNIT #3001	CLUB VILLAS	3	1	\$200.84	\$41.17	\$41.70	283.7084	\$283.71	0.0554%
01-6N-29-V040-3002-0000	DEVLIN KATHLEEN O	180,000	VILLA UNIT #3002	CLUB VILLAS	3	1	\$200.84	\$39.00	\$41.70	281.5417	\$281.54	0.0525%
01-6N-29-V040-3003-0000	CANADAY ARTHUR C & MARJORIE S	180,000	VILLA UNIT 3003	CLUB VILLAS	3	1	\$200.84	\$39.00	\$41.70	281.5417	\$281.54	0.0525%
01-6N-29-V040-3004-0000	MCMAHON MAUREEN C	190,000	VILLA UNIT #3004	CLUB VILLAS	3	1	\$200.84	\$41.17	\$41.70	283.7084	\$283.71	0.0554%
01-6N-29-V040-3005-0000	COOK JOHN W & GEORGIANNA	211,000	VILLA UNIT #3005	CLUB VILLAS	3	1	\$200.84	\$45.72	\$41.70	288.2585	\$288.26	0.0616%

SAISS-MSBU TAX ROLL 2004-2005

01-6N-29-V040-3006-0000	MOSCOSE BETTY JANE	180,000	VILLA UNIT #3006	CLUB VILLAS	3	1	\$200.84	\$39.00	\$41.70	281.5417	\$281.54	0.0525%
01-6N-29-V040-3007-0000	SEARLE QUENTIN R & EILEEN G	180,000	VILLA UNIT #3007	CLUB VILLAS	3	1	\$200.84	\$39.00	\$41.70	281.5417	\$281.54	0.0525%
01-6N-29-V040-3008-0000	CHAMBERS THOMAS C III & CAROL	180,000	VILLA UNIT #3008	CLUB VILLAS	3	1	\$200.84	\$39.00	\$41.70	281.5417	\$281.54	0.0525%
01-6N-29-V040-3009-0000	GRIFFIN MARY J	211,000	VILLA UNIT #3009	CLUB VILLAS	3	1	\$200.84	\$45.72	\$41.70	288.2585	\$288.26	0.0616%
01-6N-29-V040-3010-0000	SWEENEY THOMAS L TRUSTEE	211,000	VILLA UNIT #3010	CLUB VILLAS	3	1	\$200.84	\$45.72	\$41.70	288.2585	\$288.26	0.0616%
01-6N-29-V040-3011-0000	WEEKS DONALD A EST	180,000	VILLA UNIT #3011	CLUB VILLAS	3	1	\$200.84	\$39.00	\$41.70	281.5417	\$281.54	0.0525%
01-6N-29-V040-3012-0000	GANTT GOLDA K	180,000	VILLA UNIT #3012	CLUB VILLAS	3	1	\$200.84	\$39.00	\$41.70	281.5417	\$281.54	0.0525%
01-6N-29-V040-3013-0000	QUEALY BETTY S	190,000	VILLA UNIT #3013	CLUB VILLA	3	1	\$200.84	\$41.17	\$41.70	283.7084	\$283.71	0.0554%
01-6N-29-V040-3014-0000	MOORE WALTER K & PATRICIA Q	211,000	VILLA UNIT #3014	CLUB VILLAS	3	1	\$200.84	\$45.72	\$41.70	288.2585	\$288.26	0.0616%
01-6N-29-V040-3015-0000	SEAVEY MARY ANN	211,000	VILLA UNIT #3015	CLUB VILLAS	3	1	\$200.84	\$45.72	\$41.70	288.2585	\$288.26	0.0616%
01-6N-29-V040-3016-0000	FORTE SUSAN SEAVEY	180,000	VILLA UNIT #3016	CLUB VILLAS	3	1	\$200.84	\$39.00	\$41.70	281.5417	\$281.54	0.0525%
01-6N-29-V040-3017-0000	SCHMIDT CHARLES D TRUSTEE	180,000	VILLA UNIT #3017	CLUB VILLAS	3	1	\$200.84	\$39.00	\$41.70	281.5417	\$281.54	0.0525%
01-6N-29-V040-3018-0000	MCLIN JANE (99%)&	211,000	VILLA UNIT #3018	OR 777/169	3	1	\$200.84	\$45.72	\$41.70	288.2585	\$288.26	0.0616%
01-6N-29-V040-3019-0000	TUCKER N H III & KATHRYN G	190,000	VILLA UNIT #3019	CLUB VILLAS	3	1	\$200.84	\$41.17	\$41.70	283.7084	\$283.71	0.0554%
01-6N-29-V040-3020-0000	REESER MICHAEL S & MARGARET M	180,000	VILLA UNIT 3020	CLUB VILLAS	3	1	\$200.84	\$39.00	\$41.70	281.5417	\$281.54	0.0525%
01-6N-29-V040-3021-0000	MINTER MERTON M JR & ANN C	180,000	VILLA UNIT #3021	CLUB VILLAS	3	1	\$200.84	\$39.00	\$41.70	281.5417	\$281.54	0.0525%
01-6N-29-V040-3022-0000	STOKES EDWARD B TRUSTEE	211,000	VILLA UNIT #3022	CLUB VILLAS	3	1	\$200.84	\$45.72	\$41.70	288.2585	\$288.26	0.0616%
01-6N-29-V040-3023-0000	FOWLE GEORGE	190,000	VILLA UNIT 3023	CLUB VILLAS	3	1	\$200.84	\$41.17	\$41.70	283.7084	\$283.71	0.0554%
01-6N-29-V040-3024-0000	JOHNSON DAVID C & MYRA	180,000	VILLA UNIT 3024	CLUB VILLAS	3	1	\$200.84	\$39.00	\$41.70	281.5417	\$281.54	0.0525%
01-6N-29-V040-3025-0000	KEPPLE EUGENE C & JANICE K	180,000	VILLA UNIT 3025	CLUB VILLAS	3	1	\$200.84	\$39.00	\$41.70	281.5417	\$281.54	0.0525%
01-6N-29-V040-3026-0000	OGDEN DAVID D	211,000	VILLA UNIT 3026	CLUB VILLAS	3	1	\$200.84	\$45.72	\$41.70	288.2585	\$288.26	0.0616%
01-6N-29-V040-3027-0000	LUTZ HEINZ K & SARAH H	190,000	VILLA UNIT 3027	CLUB VILLAS	3	1	\$200.84	\$41.17	\$41.70	283.7084	\$283.71	0.0554%
01-6N-29-V040-3028-0000	BROWN MARY DABBS	180,000	VILLA UNIT #3028	CLUB VILLAS	3	1	\$200.84	\$39.00	\$41.70	281.5417	\$281.54	0.0525%
01-6N-29-V040-3029-0000	GREEN HENRY B JR &	180,000	VILLA UNIT #3029	CLUB VILLAS	3	1	\$200.84	\$39.00	\$41.70	281.5417	\$281.54	0.0525%
01-6N-29-V040-3030-0000	CUBBAGE LESLIE	190,000	VILLA UNIT #3030	CLUB VILLAS	3	1	\$200.84	\$41.17	\$41.70	283.7084	\$283.71	0.0554%
01-6N-29-V040-3031-0000	PARKS J LUKE JR & CAROLE C	190,000	VILLA UNIT #3031	CLUB VILLAS	3	1	\$200.84	\$41.17	\$41.70	283.7084	\$283.71	0.0554%
01-6N-29-V040-3032-0000	DORMINY BILLY C	180,000	VILLA UNIT 3032	CLUB VILLAS	3	1	\$200.84	\$39.00	\$41.70	281.5417	\$281.54	0.0525%
01-6N-29-V040-3033-0000	PORTO KATHLEEN A	150,000	VILLA UNIT #3033	CLUB VILLAS	3	1	\$200.84	\$32.50	\$41.70	275.0415	\$275.04	0.0438%
01-6N-29-V040-3034-0000	WATSON ANDREW O	190,000	VILLA UNIT #3034	CLUB VILLAS	3	1	\$200.84	\$41.17	\$41.70	283.7084	\$283.71	0.0554%
01-6N-29-V040-3035-0000	ARMSTRONG CONTAINERS INC	190,000	VILLA UNIT #3035	CLUB VILLAS	3	1	\$200.84	\$41.17	\$41.70	283.7084	\$283.71	0.0554%
01-6N-29-V040-3036-0000	GRAMLING NADINE	180,000	VILLA UNIT #3036	CLUB VILLAS	3	1	\$200.84	\$39.00	\$41.70	281.5417	\$281.54	0.0525%
01-6N-29-V040-3037-0000	BLITCH BROOKS E III & MARGARET	180,000	VILLA UNIT 3037	CLUB VILLAS	3	1	\$200.84	\$39.00	\$41.70	281.5417	\$281.54	0.0525%
01-6N-29-V040-3038-0000	SCERBO JOHN J & JENNIFER L	180,000	VILLA UNIT #3038	CLUB VILLAS	3	1	\$200.84	\$39.00	\$41.70	281.5417	\$281.54	0.0525%
01-6N-29-V040-3039-0000	MOUNTS ROBERT J & DOROTHEA M	190,000	VILLA UNIT #3039	CLUB VILLAS	3	1	\$200.84	\$41.17	\$41.70	283.7084	\$283.71	0.0554%
01-6N-29-V040-3040-0000	SCHUETTE ELAINE	190,000	VILLA UNIT 3040	CLUB VILLAS	3	1	\$200.84	\$41.17	\$41.70	283.7084	\$283.71	0.0554%
01-6N-29-V040-3041-0000	HANLEY MARK A & LOLA D	180,000	VILLA UNIT #3041	CLUB VILLAS	3	1	\$200.84	\$39.00	\$41.70	281.5417	\$281.54	0.0525%
01-6N-29-V040-3042-0000	ROCKE CHRISTOPHER J & KAREN M	190,000	VILLA UNIT 3042	CLUB VILLAS	3	1	\$200.84	\$41.17	\$41.70	283.7084	\$283.71	0.0554%

SAISS-MSBU TAX ROLL 2004-2005

01-6N-29-V040-3043-0000	PRESTON ALBERT & JANE	211,000	VILLA UNIT 3043	CLUB VILLAS	3	1	\$200.84	\$45.72	\$41.70	288.2585	\$288.26	0.0616%
01-6N-29-V040-3044-0000	SALTER RUTH H	190,000	VILLA UNIT 3044	CLUB VILLAS	3	1	\$200.84	\$41.17	\$41.70	283.7084	\$283.71	0.0554%
01-6N-29-V040-3045-0000	FARROW RODNEY & BETTY TRUSTEES	190,000	VILLA UNIT 3045	CLUB VILLAS	3	1	\$200.84	\$41.17	\$41.70	283.7084	\$283.71	0.0554%
01-6N-29-V040-3046-0000	AMELIA ISLAND PROPERTIES	211,000	VILLA UNIT 3046	CLUB VILLAS	3	1	\$200.84	\$45.72	\$41.70	288.2585	\$288.26	0.0616%
01-6N-29-V040-3047-0000	COLEMAN LEIGHTON H JR TRUSTEE	211,000	VILLA UNIT 3047	CLUB VILLAS	3	1	\$200.84	\$45.72	\$41.70	288.2585	\$288.26	0.0616%
01-6N-29-V040-3048-0000	BROWN CONNIE J	180,000	VILLA UNIT 3048	CLUB VILLAS	3	1	\$200.84	\$39.00	\$41.70	281.5417	\$281.54	0.0525%
01-6N-29-V040-3049-0000	HENDRICKSON STEPHEN K &	211,000	VILLA UNIT 3049	CLUB VILLAS	3	1	\$200.84	\$45.72	\$41.70	288.2585	\$288.26	0.0616%
01-6N-29-V040-3050-0000	NORRIS JEFFREY C & KIMBERLY L	190,000	VILLA UNIT 3050	CLUB VILLAS	3	1	\$200.84	\$41.17	\$41.70	283.7084	\$283.71	0.0554%
01-6N-29-V040-3051-0000	CAIN LAVERNE W & MARTHA W	180,000	VILLA UNIT 3051	CLUB VILLAS	3	1	\$200.84	\$39.00	\$41.70	281.5417	\$281.54	0.0525%
01-6N-29-V040-3052-0000	DEVLIN KATHLEEN O	180,000	VILLA UNIT 3052	CLUB VILLAS	3	1	\$200.84	\$39.00	\$41.70	281.5417	\$281.54	0.0525%
01-6N-29-V040-3053-0000	TWA LIMITED PARTNERSHIP	190,000	VILLA UNIT 3053	CLUB VILLAS	3	1	\$200.84	\$41.17	\$41.70	283.7084	\$283.71	0.0554%
01-6N-29-V040-3054-0000	HARRIS PAUL D & SARAH F	190,000	VILLA UNIT 3054	CLUB VILLAS	3	1	\$200.84	\$41.17	\$41.70	283.7084	\$283.71	0.0554%
01-6N-29-V040-3055-0000	STURGIS WILLIAM T & LYNN S	180,000	VILLA UNIT 3055	CLUB VILLAS	3	1	\$200.84	\$39.00	\$41.70	281.5417	\$281.54	0.0525%
01-6N-29-V040-3056-0000	WINANS PETER T & FRANCES J	190,000	VILLA UNIT 3056	CLUB VILLAS	3	1	\$200.84	\$41.17	\$41.70	283.7084	\$283.71	0.0554%
01-6N-29-V040-3057-0000	SCHROEDER FREDERICK J & SUSAN	190,000	VILLA UNIT 3057	CLUB VILLAS	3	1	\$200.84	\$41.17	\$41.70	283.7084	\$283.71	0.0554%
01-6N-29-V040-3058-0000	GRIFFITHS PAUL F	180,000	VILLA UNIT 3058	CLUB VILLAS	3	1	\$200.84	\$39.00	\$41.70	281.5417	\$281.54	0.0525%
01-6N-29-V040-3059-0000	PARADISE RAYMOND J & CATHERINE	180,000	VILLA UNIT 3059	CLUB VILLAS	3	1	\$200.84	\$39.00	\$41.70	281.5417	\$281.54	0.0525%
01-6N-29-V040-3060-0000	DOWLING BEATRICE S TRUSTEE	190,000	VILLA UNIT 3060	CLUB VILLAS	3	1	\$200.84	\$41.17	\$41.70	283.7084	\$283.71	0.0554%
01-6N-29-V040-3061-0000	WHEELER WARREN O &	211,000	VILLA UNIT 3061	& OR 739 PG 1825	3	1	\$200.84	\$45.72	\$41.70	288.2585	\$288.26	0.0616%
01-6N-29-V040-3062-0000	BAER GAY W	190,000	VILLA UNIT 3062	CLUB VILLAS	3	1	\$200.84	\$41.17	\$41.70	283.7084	\$283.71	0.0554%
01-6N-29-V040-3063-0000	VALICK ROBERT J & BETTE A	190,000	VILLA UNIT 3063	CLUB VILLAS	3	1	\$200.84	\$41.17	\$41.70	283.7084	\$283.71	0.0554%
01-6N-29-V040-3064-0000	MERRITT INEZ B TRUSTEE	211,000	VILLA UNIT 3064	CLUB VILLAS	3	1	\$200.84	\$45.72	\$41.70	288.2585	\$288.26	0.0616%
01-6N-29-V070-3401-0000	SMEETON THOMAS R & SUSAN D	265,000	VILLA UNIT 3401	FIDDLERS BEND VILLAS	3	1	\$200.84	\$57.42	\$41.70	299.9588	\$299.96	0.0773%
01-6N-29-V070-3402-0000	ROLLINS JIMMY Y & DEBORAH J	260,000	VILLAS UNIT 3402	FIDDLERS BEND VILLAS	3	1	\$200.84	\$56.33	\$41.70	298.8754	\$298.88	0.0759%
01-6N-29-V070-3403-0000	CARTER JOEL M & REBECCA	230,000	VILLA UNIT 3403	FIDDLERS BEND VILLAS	3	1	\$200.84	\$49.83	\$41.70	292.3753	\$292.38	0.0671%
01-6N-29-V070-3404-0000	BENTON LOUIS & PATRICIA TRSTES	260,000	VILLA UNIT 3404	FIDDLERS BEND VILLAS	3	1	\$200.84	\$56.33	\$41.70	298.8754	\$298.88	0.0759%
01-6N-29-V070-3405-0000	WAGNER BARBARA J	230,000	VILLA UNIT 3405	FIDDLERS BEND VILLAS	3	1	\$200.84	\$49.83	\$41.70	292.3753	\$292.38	0.0671%
01-6N-29-V070-3406-0000	KING IRVING H & ANN E	255,000	VILLA UNIT 3406	FIDDLERS BEND VILLAS	3	1	\$200.84	\$55.25	\$41.70	297.7921	\$297.79	0.0744%
01-6N-29-V070-3407-0000	HUSS WILLIAM R	255,000	VILLA UNIT 3407	FIDDLERS BEND VILLAS	3	1	\$200.84	\$55.25	\$41.70	297.7921	\$297.79	0.0744%
01-6N-29-V070-3408-0000	HARDEE MARY G	230,000	VILLA UNIT 3408	FIDDLERS BEND VILLAS	3	1	\$200.84	\$49.83	\$41.70	292.3753	\$292.38	0.0671%
01-6N-29-V070-3409-0000	STANTON PEGGY M	255,000	VILLA UNIT 3409	FIDDLERS BEND VILLAS	3	1	\$200.84	\$55.25	\$41.70	297.7921	\$297.79	0.0744%
01-6N-29-V070-3410-0000	HOLLER JOHN H & CYNTHIA W	255,000	VILLA UNIT 3410	FIDDLERS BEND VILLAS	3	1	\$200.84	\$55.25	\$41.70	297.7921	\$297.79	0.0744%
01-6N-29-V070-3411-0000	BRIDGEWATER CANDACE TRUSTEE &	260,000	VILLA UNIT 3411	FIDDLERS BEND VILLAS	3	1	\$200.84	\$56.33	\$41.70	298.8754	\$298.88	0.0759%
01-6N-29-V070-3412-0000	HENSON MARIUM A STAPLETON	190,000	VILLA UNIT 3412	FIDDLERS BEND VILLAS	3	1	\$200.84	\$41.17	\$41.70	283.7084	\$283.71	0.0554%
01-6N-29-V070-3413-0000	CARR H AUSTIN &	260,000	VILLA UNIT 3413	FIDDLERS BEND VILLAS	3	1	\$200.84	\$56.33	\$41.70	298.8754	\$298.88	0.0759%
01-6N-29-V070-3414-0000	DOWLING SUSAN WHITE	230,000	VILLA UNIT 3414	FIDDLERS BEND VILLAS	3	1	\$200.84	\$49.83	\$41.70	292.3753	\$292.38	0.0671%
01-6N-29-V070-3415-0000	LEABO J PHILIP & KAREN S	190,000	VILLA UNIT 3415	FIDDLERS BEND VILLAS	3	1	\$200.84	\$41.17	\$41.70	283.7084	\$283.71	0.0554%



SAISS-MSBU TAX ROLL 2004-2005

01-6N-29-V070-3416-0000	MCGEE DIANE TILLMAN TRUSTEE	230,000	VILLA UNIT 3416	FIDDLERS BEND VILLAS	3	1	\$200.84	\$49.83	\$41.70	292.3753	\$292.38	0.0671%
01-6N-29-V070-3417-0000	DEPUY WM JR & P L (95%) &	255,000	VILLA UNIT 3417	FIDDLERS BEND VILLAS	3	1	\$200.84	\$55.25	\$41.70	297.7921	\$297.79	0.0744%
01-6N-29-V070-3418-0000	WOLLGAST JULIE	230,000	VILLA UNIT 3418	FIDDLERS BEND VILLAS	3	1	\$200.84	\$49.83	\$41.70	292.3753	\$292.38	0.0671%
01-6N-29-V070-3419-0000	CULVERHOUSE GAY	255,000	VILLA UNIT 3419	FIDDLERS BEND VILLAS	3	1	\$200.84	\$55.25	\$41.70	297.7921	\$297.79	0.0744%
01-6N-29-V070-3420-0000	HUNTER JAMES C & ETHELMARIE	190,000	VILLA UNIT 3420	FIDDLERS BEND VILLAS	3	1	\$200.84	\$41.17	\$41.70	283.7084	\$283.71	0.0554%
01-6N-29-V070-3421-0000	MEEKS JACK	190,000	VILLA UNIT 3421	FIDDLERS BEND VILLAS	3	1	\$200.84	\$41.17	\$41.70	283.7084	\$283.71	0.0554%
01-6N-29-V070-3422-0000	MAZ ENTERPRISES INC	260,000	VILLA UNIT 3422	FIDDLERS BEND VILLAS	3	1	\$200.84	\$56.33	\$41.70	298.8754	\$298.88	0.0759%
01-6N-29-V070-3423-0000	RICH MOUNTAIN PARTNERSHIP	265,000	VILLA UNIT 3423 2/77	FIDDLERS BEND VILLAS	3	1	\$200.84	\$57.42	\$41.70	299.9588	\$299.96	0.0773%
01-6N-29-V070-3424-0000	COLLINS BLANCHE M	265,000	VILLA UNIT 3424	FIDDLERS BEND VILLAS	3	1	\$200.84	\$57.42	\$41.70	299.9588	\$299.96	0.0773%
01-6N-29-V070-3425-0000	NORMAN HARRY III	260,000	VILLA UNIT 3425	FIDDLERS BEND VILLAS	3	1	\$200.84	\$56.33	\$41.70	298.8754	\$298.88	0.0759%
01-6N-29-V070-3426-0000	MARSHALL ARTHUR C III	190,000	VILLA UNIT 3426	FIDDLERS BEND VILLAS	3	1	\$200.84	\$41.17	\$41.70	283.7084	\$283.71	0.0554%
01-6N-29-V070-3427-0000	FORRISTAL THOMAS & JUDITH TRST	230,000	VILLA UNIT 3427	FIDDLERS BEND VILLAS	3	1	\$200.84	\$49.83	\$41.70	292.3753	\$292.38	0.0671%
01-6N-29-V070-3428-0000	KLEIN J NICHOLAS III & KERRY D	255,000	VILLA UNIT 3428	FIDDLERS BEND VILLAS	3	1	\$200.84	\$55.25	\$41.70	297.7921	\$297.79	0.0744%
01-6N-29-V070-3429-0000	O'DONOGHUE SIDNEY L & HELENE G	255,000	VILLA UNIT 3429	FIDDLERS BEND VILLAS	3	1	\$200.84	\$55.25	\$41.70	297.7921	\$297.79	0.0744%
01-6N-29-V070-3430-0000	LENMARK MARYALICE LEDUC	230,000	VILLA UNIT 3430	FIDDLERS BEND VILLAS	3	1	\$200.84	\$49.83	\$41.70	292.3753	\$292.38	0.0671%
01-6N-29-V070-3431-0000	MAURICE JOHN	190,000	VILLA UNIT 3431	FIDDLERS BEND VILLAS	3	1	\$200.84	\$41.17	\$41.70	283.7084	\$283.71	0.0554%
01-6N-29-V070-3432-0000	GORDON J TERRY & JANE L &	190,000	VILLA UNIT 3432	FIDDLERS BEND VILLAS	3	1	\$200.84	\$41.17	\$41.70	283.7084	\$283.71	0.0554%
01-6N-29-V070-3433-0000	TACY NANCY L	260,000	VILLA UNIT 3433	FIDDLERS BEND VILLAS	3	1	\$200.84	\$56.33	\$41.70	298.8754	\$298.88	0.0759%
01-6N-29-V070-3434-0000	WINSHIP ELIZABETH STEVENS	265,000	VILLA UNIT 3434	FIDDLERS BEND VILLAS	3	1	\$200.84	\$57.42	\$41.70	299.9588	\$299.96	0.0773%
01-6N-29-V070-3435-0000	JOYCE MICHAEL J & CAROL G	255,000	VILLA UNIT 3435	FIDDLERS BEND VILLAS	3	1	\$200.84	\$55.25	\$41.70	297.7921	\$297.79	0.0744%
01-6N-29-V070-3436-0000	KELLY DAVID BARRY &	230,000	VILLA UNIT 3436	FIDDLERS BEND VILLAS	3	1	\$200.84	\$49.83	\$41.70	292.3753	\$292.38	0.0671%
01-6N-29-V070-3437-0000	NELSON WILLIAM H III &	190,000	VILLA UNIT 3437	FIDDLERS BEND VILLAS	3	1	\$200.84	\$41.17	\$41.70	283.7084	\$283.71	0.0554%
01-6N-29-V070-3438-0000	LATIMER HUGH A & ALICE MARYE	260,000	VILLA UNIT 3438	FIDDLERS BEND VILLAS	3	1	\$200.84	\$56.33	\$41.70	298.8754	\$298.88	0.0759%
01-6N-29-V070-3439-0000	STODDART BRECKINRIDGE TRUSTEE	265,000	VILLA UNIT 3439	FIDDLERS BEND VILLAS	3	1	\$200.84	\$57.42	\$41.70	299.9588	\$299.96	0.0773%
01-6N-29-V090-3201-0000	STYERS JESSICA ANN	160,000	VILLA UNIT 3201	FAIRWAY OAKS VILLAS PARCEL	3	1	\$200.84	\$34.67	\$41.70	277.2082	\$277.21	0.0467%
01-6N-29-V090-3202-0000	ACOSTA-RUA GASTON J & MARIA V	160,000	VILLA UNIT 3202	FAIRWAY OAKS VILLAS PARCEL	3	1	\$200.84	\$34.67	\$41.70	277.2082	\$277.21	0.0467%
01-6N-29-V090-3203-0000	CARPENTER EDWARD N & MARGARET	160,000	VILLA UNIT 3203	FAIRWAY OAKS VILLAS PARCEL	3	1	\$200.84	\$34.67	\$41.70	277.2082	\$277.21	0.0467%
01-6N-29-V090-3204-0000	STEARNS FREDERIC W & LINDA C	160,000	VILLA UNIT 3204	FAIRWAY OAKS VILLAS	3	1	\$200.84	\$34.67	\$41.70	277.2082	\$277.21	0.0467%
01-6N-29-V090-3205-0000	BERTKE WILLIAM D	160,000	VILLA UNIT 3205	FAIRWAY OAKS VILLAS PARCEL	3	1	\$200.84	\$34.67	\$41.70	277.2082	\$277.21	0.0467%
01-6N-29-V090-3206-0000	WOOD ROBERT P & KAREN A	160,000	VILLA UNIT 3206	FAIRWAY OAKS VILLAS PARCEL	3	1	\$200.84	\$34.67	\$41.70	277.2082	\$277.21	0.0467%
01-6N-29-V090-3207-0000	WORSLEY JOHN & CAROLYN	160,000	VILLA UNIT 3207	FAIRWAY OAKS VILLAS PARCEL	3	1	\$200.84	\$34.67	\$41.70	277.2082	\$277.21	0.0467%
01-6N-29-V090-3208-0000	JONES CLAXTON & CORNELIA D	160,000	VILLA UNIT 3208	FAIRWAY OAKS VILLAS PARCEL	3	1	\$200.84	\$34.67	\$41.70	277.2082	\$277.21	0.0467%
01-6N-29-V090-3209-0000	GUETHLEIN WILLIAM O	160,000	VILLA UNIT 3209	FAIRWAY OAKS VILLAS PARCEL	3	1	\$200.84	\$34.67	\$41.70	277.2082	\$277.21	0.0467%
01-6N-29-V090-3210-0000	FLYNN JAMES A	160,000	VILLA UNIT 3210	FAIRWAY OAKS VILLAS PARCEL	3	1	\$200.84	\$34.67	\$41.70	277.2082	\$277.21	0.0467%
01-6N-29-V090-3211-0000	HOLLINGSWORTH THOMAS F & RITA	160,000	VILLA UNIT 3211	FAIRWAY OAKS VILLAS	3	1	\$200.84	\$34.67	\$41.70	277.2082	\$277.21	0.0467%
01-6N-29-V090-3212-0000	WALGER L M III & TERRY D	160,000	VILLA UNIT 3212	FAIRWAY OAKS VILLAS PARCEL	3	1	\$200.84	\$34.67	\$41.70	277.2082	\$277.21	0.0467%
01-6N-29-V090-3213-0000	JONES J LARRY	160,000	VILLA UNIT 3213	FAIRWAY OAKS VILLAS PARCEL	3	1	\$200.84	\$34.67	\$41.70	277.2082	\$277.21	0.0467%

SAISS-MSBU TAX ROLL 2004-2005

01-6N-29-V090-3214-0000	BARAKAT MAURICE & LILIANE	160,000	VILLA UNIT 3214	FAIRWAY OAKS VILLAS PARCEL	3	1	\$200.84	\$34.67	\$41.70	277.2082	\$277.21	0.0467%
01-6N-29-V090-3215-0000	DILLARD H L & MICKEY B	160,000	VILLA UNIT 3215	FAIRWAY OAKS VILLAS	3	1	\$200.84	\$34.67	\$41.70	277.2082	\$277.21	0.0467%
01-6N-29-V090-3216-0000	LONG INEZ P &	160,000	VILLA UNIT 3216	FAIRWAY OAKS VILLAS PARCEL	3	1	\$200.84	\$34.67	\$41.70	277.2082	\$277.21	0.0467%
01-6N-29-V090-3217-0000	GILMORE TRACY A &	160,000	VILLA UNIT 3217	FAIRWAY OAKS VILLAS PARCEL	3	1	\$200.84	\$34.67	\$41.70	277.2082	\$277.21	0.0467%
01-6N-29-V100-3301-0000	PITOCHELLI BARBARA M	150,000	VILLA UNIT 3301	FAIRWAY OAKS VILLAS	3	1	\$200.84	\$32.50	\$41.70	275.0415	\$275.04	0.0438%
01-6N-29-V100-3302-0000	WELLS JOHN A	150,000	VILLA UNIT 3302	FAIRWAY OAKS VILLAS PARCEL	3	1	\$200.84	\$32.50	\$41.70	275.0415	\$275.04	0.0438%
01-6N-29-V100-3303-0000	FULTON DAVID C & STELLA O	150,000	VILLA UNIT 3303	FAIRWAY OAKS VILLAS PARCEL	3	1	\$200.84	\$32.50	\$41.70	275.0415	\$275.04	0.0438%
01-6N-29-V100-3304-0000	JONES EARNEST L & JOELLA	150,000	VILLAS UNIT 3304	FAIRWAY OAKS VILLAS PARCEL	3	1	\$200.84	\$32.50	\$41.70	275.0415	\$275.04	0.0438%
01-6N-29-V100-3305-0000	BREMSON BETTY J TRUSTEE	150,000	VILLA UNIT 3305	FAIRWAY OAKS VILLAS	3	1	\$200.84	\$32.50	\$41.70	275.0415	\$275.04	0.0438%
01-6N-29-V100-3306-0000	MIXON CARROLL M	150,000	VILLA UNIT 3306	FAIRWAY OAKS VILLAS PARCEL	3	1	\$200.84	\$32.50	\$41.70	275.0415	\$275.04	0.0438%
01-6N-29-V100-3307-0000	POTTS HAZEL J &	150,000	VILLA UNIT 3307	FAIRWAY OAKS VILLAS PARCEL	3	1	\$200.84	\$32.50	\$41.70	275.0415	\$275.04	0.0438%
01-6N-29-V100-3308-0000	BARBERA FRANK T & VRIGINIA D	150,000	VILLA UNIT 3308	FAIRWAY OAKS VILLAS PARCEL	3	1	\$200.84	\$32.50	\$41.70	275.0415	\$275.04	0.0438%
01-6N-29-V100-3309-0000	KELLY DORIS V	150,000	VILLA UNIT 3309	FAIRWAY OAKS VILLAS PARCEL	3	1	\$200.84	\$32.50	\$41.70	275.0415	\$275.04	0.0438%
01-6N-29-V100-3310-0000	EDMONDS CHARLES N & ELINOR H	150,000	VILLA UNIT 3310	FAIRWAY OAKS VILLAS PARCEL	3	1	\$200.84	\$32.50	\$41.70	275.0415	\$275.04	0.0438%
01-6N-29-V100-3311-0000	WHITMAN STEVEN H & CHRISTINE B	150,000	VILLA UNIT 3311	FAIRWAY OAKS VILLAS PARCEL	3	1	\$200.84	\$32.50	\$41.70	275.0415	\$275.04	0.0438%
01-6N-29-V100-3312-0000	BILEK GUY O & ILEEN A	150,000	VILLA UNIT 3312	FAIRWAY OAKS VILLAS PARCEL	3	1	\$200.84	\$32.50	\$41.70	275.0415	\$275.04	0.0438%
01-6N-29-V100-3313-0000	FORMAN CAROLYN H (99%) &	150,000	VILLA UNIT 3313	FAIRWAY OAKS VILLAS PARCEL	3	1	\$200.84	\$32.50	\$41.70	275.0415	\$275.04	0.0438%
01-6N-29-V100-3314-0000	STEVENS JEAN &	150,000	VILLA UNIT 3314	FAIRWAY OAKS VILLAS PARCEL	3	1	\$200.84	\$32.50	\$41.70	275.0415	\$275.04	0.0438%
01-6N-29-V100-3315-0000	HEAD WARNER F &	150,000	VILLA UNIT 3315	FAIRWAY OAKS VILLAS PARCEL	3	1	\$200.84	\$32.50	\$41.70	275.0415	\$275.04	0.0438%
01-6N-29-V100-3316-0000	ADAMS JAMES E	150,000	VILLA UNIT 3316	FAIRWAY OAKS VILLAS PARCEL	3	1	\$200.84	\$32.50	\$41.70	275.0415	\$275.04	0.0438%
01-6N-29-V100-3317-0000	LICHT SHIRLEY CO-TRUSTEE(25%)&	150,000	VILLA PARCEL 3317	FAIRWAY OAKS VILLAS PARCEL	3	1	\$200.84	\$32.50	\$41.70	275.0415	\$275.04	0.0438%
01-6N-29-V100-3318-0000	MCCLOSKEY MICHAEL A & CAROL J	150,000	VILLA PARCEL 3318	FAIRWAY OAKS VILLAS PARCEL	3	1	\$200.84	\$32.50	\$41.70	275.0415	\$275.04	0.0438%
01-6N-29-V100-3319-0000	DILLARD LARRY & LINDA	150,000	VILLA PARCEL 3319	FAIRWAY OAKS VILLAS	3	1	\$200.84	\$32.50	\$41.70	275.0415	\$275.04	0.0438%
01-6N-29-V100-3320-0000	LANE FLORENCE I	150,000	VILLA PARCEL 3320	FAIRWAY OAKS VILLAS PARCEL	3	1	\$200.84	\$32.50	\$41.70	275.0415	\$275.04	0.0438%
01-6N-29-V100-3321-0000	CAL LEASE CO	150,000	VILLA PARCEL 3321	FAIRWAY OAKS VILLAS PARCEL	3	1	\$200.84	\$32.50	\$41.70	275.0415	\$275.04	0.0438%
01-6N-29-V100-3322-0000	HUFF GAYLE G & JENIENE J	150,000	VILLA PARCEL 3322	FAIRWAY OAKS VILLAS PARCEL	3	1	\$200.84	\$32.50	\$41.70	275.0415	\$275.04	0.0438%
01-6N-29-V100-3323-0000	MCPMAHAN JAMES ROBERT	150,000	VILLA PARCEL 3323	FAIRWAY OAKS VILLAS PARCEL	3	1	\$200.84	\$32.50	\$41.70	275.0415	\$275.04	0.0438%
01-6N-29-V100-3324-0000	DAY WILLIAM R	150,000	VILLA PARCEL 3324	FAIRWAY OAKS VILLAS PARCEL	3	1	\$200.84	\$32.50	\$41.70	275.0415	\$275.04	0.0438%
01-6N-29-V100-3325-0000	POLLOCK NANCY J	150,000	VILLA PARCEL 3325	FAIRWAY OAKS VILLAS PARCEL	3	1	\$200.84	\$32.50	\$41.70	275.0415	\$275.04	0.0438%
01-6N-29-V100-3326-0000	MONKS LAWRENCE E & BARBARA C	150,000	VILLA UNIT 3326	FAIRWAY OAKS VILLAS	3	1	\$200.84	\$32.50	\$41.70	275.0415	\$275.04	0.0438%
01-6N-29-V100-3327-0000	RICCARDI LOUIS A	150,000	VILLA UNIT 3327	FAIRWAY OAKS VILLAS PARCEL	3	1	\$200.84	\$32.50	\$41.70	275.0415	\$275.04	0.0438%
01-6N-29-V100-3328-0000	GENEVA PROPERTIES LLC	150,000	VILLA UNIT 3328	FAIRWAY OAKS VILLAS	3	1	\$200.84	\$32.50	\$41.70	275.0415	\$275.04	0.0438%
01-6N-29-V100-3329-0000	HAAS KURT L/E	150,000	VILLA UNIT 3329	FAIRWAY OAKS VILLAS	3	1	\$200.84	\$32.50	\$41.70	275.0415	\$275.04	0.0438%
01-6N-29-V310-3100-0000	HORINE DAVID &	185,000	VILLA UNIT #3100	POOL VILLAS	3	1	\$200.84	\$40.08	\$41.70	282.6250	\$282.63	0.0540%
01-6N-29-V310-3101-0000	BIRCHFIELD WILLIAM O & DANA L	185,000	VILLA UNIT 3101	POOL VILLAS	3	1	\$200.84	\$40.08	\$41.70	282.6250	\$282.63	0.0540%
01-6N-29-V310-3102-0000	SATURDAY DANNY T	185,000	VILLA UNIT #3102	POOL VILLAS	3	1	\$200.84	\$40.08	\$41.70	282.6250	\$282.63	0.0540%
01-6N-29-V310-3103-0000	HECKMAN CARL & CYNTHIA	185,000	VILLA UNIT 3103	POOL VILLAS	3	1	\$200.84	\$40.08	\$41.70	282.6250	\$282.63	0.0540%

SAISS-MSBU TAX ROLL 2004-2005

01-6N-29-V310-3104-0000	POWELL STEPHANIE M	185,000	VILLA UNIT #3104	POOL VILLAS	3	1	\$200.84	\$40.08	\$41.70	282.6250	\$282.63	0.0540%
01-6N-29-V310-3105-0000	PRINGLE JOAN S	185,000	VILLA UNIT #3105	POOL VILLAS	3	1	\$200.84	\$40.08	\$41.70	282.6250	\$282.63	0.0540%
01-6N-29-V310-3106-0000	DEMBY SANDRA B	185,000	VILLA UNIT #3106	POOL VILLAS	3	1	\$200.84	\$40.08	\$41.70	282.6250	\$282.63	0.0540%
01-6N-29-V310-3107-0000	HADDOCK CLAUDIA D &	185,000	VILLA UNIT 3107	POOL VILLAS	3	1	\$200.84	\$40.08	\$41.70	282.6250	\$282.63	0.0540%
01-6N-29-V310-3108-0000	MCCONNELL PROPERTIES LLC	185,000	VILLA UNIT #3108	POOL VILLAS	3	1	\$200.84	\$40.08	\$41.70	282.6250	\$282.63	0.0540%
01-6N-29-V310-3109-0000	PARDUE MARY B FARICY	185,000	VILLA UNIT #3109	POOL VILLAS	3	1	\$200.84	\$40.08	\$41.70	282.6250	\$282.63	0.0540%
01-6N-29-V310-3110-0000	GRIFFIN-EDDINGS D CLARK	185,000	VILLA UNIT #3110	POOL VILLAS	3	1	\$200.84	\$40.08	\$41.70	282.6250	\$282.63	0.0540%
01-6N-29-V310-3111-0000	LYON JEAN KILPATRICK	185,000	VILLA UNIT #3111	POOL VILLAS	3	1	\$200.84	\$40.08	\$41.70	282.6250	\$282.63	0.0540%
01-6N-29-V310-3112-0000	MILLER CLARA VERN	185,000	VILLA UNIT #3112	POOL VILLAS	3	1	\$200.84	\$40.08	\$41.70	282.6250	\$282.63	0.0540%
01-6N-29-V310-3113-0000	THIAVILLE CHARLES & CHRISTINE	185,000	VILLA UNIT 3113	POOL VILLAS	3	1	\$200.84	\$40.08	\$41.70	282.6250	\$282.63	0.0540%
01-6N-29-V310-3114-0000	BANNERMAN MARLA C	185,000	VILLA UNIT 3114	POOL VILLAS	3	1	\$200.84	\$40.08	\$41.70	282.6250	\$282.63	0.0540%
01-6N-29-V310-3115-0000	TENNILLE BONNIE H	185,000	VILLA UNIT #3115	POOL VILLAS	3	1	\$200.84	\$40.08	\$41.70	282.6250	\$282.63	0.0540%
01-6N-29-V310-3116-0000	LOOS NORBERT	185,000	VILLAS UNIT #3116	POOL VILLAS	3	1	\$200.84	\$40.08	\$41.70	282.6250	\$282.63	0.0540%
01-6N-29-V310-3117-0000	VALDES BRYAN A & PATRICIA C	185,000	VILLA UNIT #3117	POOL VILLAS	3	1	\$200.84	\$40.08	\$41.70	282.6250	\$282.63	0.0540%
01-6N-29-V310-3118-0000	STYERS JESSICA ANN	185,000	VILLA UNIT 3118	POOL VILLAS	3	1	\$200.84	\$40.08	\$41.70	282.6250	\$282.63	0.0540%
01-6N-29-V310-3119-0000	CHILDS URSULA & W MARKLEY	255,000	VILLA UNIT 3119	POOL VILLAS	3	1	\$200.84	\$55.25	\$41.70	297.7921	\$297.79	0.0744%
01-6N-29-V310-3120-0000	DIETRICH DANIEL W & JEANNIE Q	185,000	VILLA UNIT 3120	POOL VILLAS	3	1	\$200.84	\$40.08	\$41.70	282.6250	\$282.63	0.0540%
03-6N-29-00LP-0001-0000	BENNINGHOFF CLYDE A	1,132,722	LOT 1	LONG POINT #1 PB 5/85-89	3	1	\$200.84	\$245.43	\$41.70	487.9701	\$487.97	0.3306%
03-6N-29-00LP-0002-0000	BOWMAN THOMAS G & MARCIA A	200,000	LOT 2	LONG POINT #1 PB 5/85-89	3	1	\$200.84	\$43.33	\$41.70	285.8751	\$285.88	0.0584%
03-6N-29-00LP-0003-0000	BURLINGAME BRYAN M &	726,860	LOT 3 & PT LOT 2	LONG POINT #1 PB 5/85-89	3	1	\$200.84	\$157.45	\$41.70	399.9877	\$399.99	0.2121%
03-6N-29-00LP-0004-0000	GANT DONALD R	200,000	LOT 4	LONG POINT #1 PB 5/85-89	3	1	\$200.84	\$43.33	\$41.70	285.8751	\$285.88	0.0584%
03-6N-29-00LP-0005-0000	GANT DONALD R	200,000	LOT 5	LONG POINT #1 PB 5/85-89	3	1	\$200.84	\$43.33	\$41.70	285.8751	\$285.88	0.0584%
03-6N-29-00LP-0006-0000	WOLFE LAURA E	678,020	LOT 6	LONG POINT #1 PB 5/85-89	3	1	\$200.84	\$146.91	\$41.70	389.4488	\$389.45	0.1979%
03-6N-29-00LP-0007-0000	KEATING ANN	602,974	LOT 7	LONG POINT #1 PB 5/85-89	3	1	\$200.84	\$130.65	\$41.70	373.1884	\$373.19	0.1760%
03-6N-29-00LP-0008-0000	FINGELLY GEORGE & BETTY	950,450	LOTS 8 & 9	LONG POINT #1 PB 5/85-89	3	1	\$200.84	\$205.94	\$41.70	448.4768	\$448.48	0.2774%
03-6N-29-00LP-0010-0000	OWENS ROBERT S & NANCY G	200,000	LOT 10	LONG POINT #1 PB 5/85-89	3	1	\$200.84	\$43.33	\$41.70	285.8751	\$285.88	0.0584%
03-6N-29-00LP-0011-0000	OWENS ROBERT S & NANCY G	496,738	LOT 11	LONG POINT #1 PB 5/85-89	3	1	\$200.84	\$107.63	\$41.70	350.1700	\$350.17	0.1450%
03-6N-29-00LP-0012-0000	BLAIR HOLDING LLC	200,000	LOT 12	LONG POINT #1 PB 5/85-89	3	1	\$200.84	\$43.33	\$41.70	285.8751	\$285.88	0.0584%
03-6N-29-00LP-0013-0000	QUINBY ROBERT K & JANE C	522,983	LOT 13	LONG POINT #1 PB 5/85-89	3	1	\$200.84	\$113.32	\$41.70	355.8566	\$355.86	0.1526%
03-6N-29-00LP-0014-0000	HILL VIRGINIA Z TRUSTEE	823,998	LOT 14	LONG POINT #1 PB 5/85-89	3	1	\$200.84	\$178.54	\$41.70	421.0782	\$421.08	0.2405%
03-6N-29-00LP-0015-0000	PLUMLEE JOYCE J	552,394	LOT 15	LONG POINT #1 PB 5/85-89	3	1	\$200.84	\$119.69	\$41.70	362.2291	\$362.23	0.1612%
03-6N-29-00LP-0016-0000	COMA ROBERT S	976,530	LOT 16	LONG POINT #1 PB 5/85-89	3	1	\$200.84	\$211.59	\$41.70	454.1276	\$454.13	0.2850%
03-6N-29-00LP-0017-0000	CORREA JUAN J & MARINA A	210,000	LOT 17	LONG POINT #1 PB 5/85-89	3	1	\$200.84	\$45.50	\$41.70	288.0418	\$288.04	0.0613%
03-6N-29-00LP-0018-0000	LEVERING CAROL M	1,066,805	LOTS 18 & 19	LONG POINT #1 PB 5/85-89	3	1	\$200.84	\$231.15	\$41.70	473.6877	\$473.69	0.3113%
03-6N-29-00LP-0020-0000	JONES ALAN S & MARY M	281,250	LOT 20 IN OR 56	LONG POINT #1 PB 5/85-89	3	1	\$200.84	\$60.94	\$41.70	303.4797	\$303.48	0.0821%
03-6N-29-00LP-0021-0000	TERWILLIGER PATRICIA B	303,750	LOT 21	LONG POINT #1 PB 5/85-89	3	1	\$200.84	\$65.81	\$41.70	308.3549	\$308.35	0.0886%
03-6N-29-00LP-0022-0000	DUNCAN JOHN A JR & JOAN A	326,250	LOT 22	LONG POINT #1 PB 5/85-89	3	1	\$200.84	\$70.69	\$41.70	313.2300	\$313.23	0.0952%

SAISS-MSBU TAX ROLL 2004-2005

03-6N-29-00LP-0023-0000	AMOS WILLIAM L JR & BRENDA R	741,625	LOT 23	LONG POINT #1 PB 5/85-89	3	1	\$200.84	\$160.69	\$41.70	403.2302	\$403.23	0.2164%
03-6N-29-00LP-0024-0000	AMELIA LLC	326,250	LOT 24	LONG POINT #1 PB 5/85-89	3	1	\$200.84	\$70.69	\$41.70	313.2300	\$313.23	0.0952%
03-6N-29-00LP-0025-0000	MEYERS KATHERINE L	326,250	LOT 25	LONG POINT #1 PB 5/85-89	3	1	\$200.84	\$70.69	\$41.70	313.2300	\$313.23	0.0952%
03-6N-29-00LP-0026-0000	SMITH STUART O & JANET P	770,078	LOT 26	LONG POINT #1 PB 5/85-89	3	1	\$200.84	\$166.85	\$41.70	409.3952	\$409.40	0.2247%
03-6N-29-00LP-0027-0000	ROBUCCI G DAWN ROBERTS (ROS) &	657,450	LOT 27	LONG POINT #1 PB 5/85-89	3	1	\$200.84	\$142.45	\$41.70	384.9918	\$384.99	0.1919%
03-6N-29-00LP-0028-0000	CONWAY HENRY N JR & ROWENA ANN	1,088,386	LOT 28	LONG POINT #1 PB 5/85-89	3	1	\$200.84	\$235.82	\$41.70	478.3637	\$478.36	0.3176%
03-6N-29-00LP-0029-0000	DONALDSON THOMAS P TRUSTEE	326,250	LOT 29 IN OR 108		3	1	\$200.84	\$70.69	\$41.70	313.2300	\$313.23	0.0952%
03-6N-29-00LP-0030-0000	KING LORAINÉ	303,750	LOT 30 IN OR 921		3	1	\$200.84	\$65.81	\$41.70	308.3549	\$308.35	0.0886%
03-6N-29-00LP-0031-0000	LEE J DANIEL & BETTY W	661,988	LOT 31 IN OR 821		3	1	\$200.84	\$143.43	\$41.70	385.9751	\$385.98	0.1932%
03-6N-29-00LP-0032-0000	REECE MARTYN C &	250,000	LOT 32	LONG POINT #1 PB 5/85-89	3	1	\$200.84	\$54.17	\$41.70	296.7087	\$296.71	0.0730%
03-6N-29-00LP-0033-0000	MARANGI DONALD & MARGARET M	712,695	LOT 33	LONG POINT #1 PB 5/85-89	3	1	\$200.84	\$154.42	\$41.70	396.9619	\$396.96	0.2080%
03-6N-29-00LP-0034-0000	DUDIAK ROBERT L &	964,156	LOT 34 IN OR 932		3	1	\$200.84	\$208.91	\$41.70	451.4465	\$451.45	0.2814%
03-6N-29-00LP-0035-0000	FRYBURG HANS W & URSULA M	719,902	LOT 35 IN OR 643		3	1	\$200.84	\$155.98	\$41.70	398.5235	\$398.52	0.2101%
03-6N-29-00LP-0036-0000	WATSON J ALTON & PHYLLIS S	962,201	LOT 36	LONG POINT #1 PB 5/85-89	3	1	\$200.84	\$208.48	\$41.70	451.0229	\$451.02	0.2808%
03-6N-29-00LP-0037-0000	TAYLOR JOHN C JR & JULIA W	649,384	LOT 37	LONG POINT #1 PB 5/85-89	3	1	\$200.84	\$140.70	\$41.70	383.2442	\$383.24	0.1895%
03-6N-29-00LP-0038-0000	HOWARD GAYLE R	250,000	LOT 38 IN OR 808		3	1	\$200.84	\$54.17	\$41.70	296.7087	\$296.71	0.0730%
03-6N-29-00LP-0039-0000	MURPHY N B	250,000	LOT 39 OR 482		3	1	\$200.84	\$54.17	\$41.70	296.7087	\$296.71	0.0730%
03-6N-29-00LP-0040-0000	ESTES JOHN F III & DOROTHY C	250,000	LOT 40 IN OR 931		3	1	\$200.84	\$54.17	\$41.70	296.7087	\$296.71	0.0730%
03-6N-29-00LP-0041-0000	PRATT JOEL P & TERESA L	722,643	LOT 41	LONG POINT #1 PB 5/85-89	3	1	\$200.84	\$156.58	\$41.70	399.1174	\$399.12	0.2109%
03-6N-29-00LP-0042-0000	BALDWIN MICHAEL H & JANICE C	250,000	LOT 42 IN OR 778		3	1	\$200.84	\$54.17	\$41.70	296.7087	\$296.71	0.0730%
03-6N-29-00LP-0043-0000	RINDERKNECHT RICHARD W & SUSAN	683,640	LOT 43	LONG POINT #1 PB 5/85-89	3	1	\$200.84	\$148.13	\$41.70	390.6665	\$390.67	0.1995%
03-6N-29-00LP-0044-0000	MILLER RODERICK J & JULIE C	1,041,731	LOT 44 IN OR 106		3	1	\$200.84	\$225.71	\$41.70	468.2549	\$468.25	0.3040%
03-6N-29-00LP-0045-0000	BUSCH ROBERT G	648,397	LOT 45	LONG POINT #1 PB 5/85-89	3	1	\$200.84	\$140.49	\$41.70	383.0303	\$383.03	0.1892%
03-6N-29-00LP-0046-0000	MCCORMICK RICHARD G	715,378	LOT 46	LONG POINT #1 PB 5/85-89	3	1	\$200.84	\$155.00	\$41.70	397.5432	\$397.54	0.2088%
03-6N-29-00LP-0047-0000	JONES JAMES C & BARBARA A	629,068	LOT 47 IN OR 79		3	1	\$200.84	\$136.30	\$41.70	378.8423	\$378.84	0.1836%
03-6N-29-00LP-0048-0000	GARDNER BRUCE	1,143,118	LOT 48 IN OR 83		3	1	\$200.84	\$247.68	\$41.70	490.2226	\$490.22	0.3336%
03-6N-29-00LP-0049-0000	JARZYNA ANTHONY D & SUSAN R G	552,773	4 JUNIPER COURT		3	1	\$200.84	\$119.77	\$41.70	362.3112	\$362.31	0.1613%
03-6N-29-00LP-0050-0000	BADENOCH SHARON L TRUSTEE	971,023	LOT 50	LONG POINT #1 PB 5/85-89	3	1	\$200.84	\$210.39	\$41.70	452.9344	\$452.93	0.2834%
03-6N-29-00LP-0051-0000	MADDOX GUY JR & LATRELLE TRSTE	1,077,556	GUY F MADDOX JR F	8 JUNIPER COURT	3	1	\$200.84	\$233.48	\$41.70	476.0172	\$476.02	0.3145%
03-6N-29-00LP-0052-0000	HARLIN MARILYN C TRUSTEE	858,874	LOT 52 IN OR 1083		3	1	\$200.84	\$186.09	\$41.70	428.6348	\$428.63	0.2506%
03-6N-29-00LP-0053-0000	JERVIS HERBERT H & MARY G	861,935	LOT 53	LONG POINT #1 PB 5/85-89	3	1	\$200.84	\$186.76	\$41.70	429.2981	\$429.30	0.2515%
03-6N-29-00LP-0054-0000	NELSON DOUGLAS D & MARY L	583,198	LOT 54 IN OR 594		3	1	\$200.84	\$126.36	\$41.70	368.9035	\$368.90	0.1702%
03-6N-29-00LP-0055-0000	BELSER BRUCE L & GENA M	175,000	LOT 55	LONG POINT #1 PB 5/85-89	3	1	\$200.84	\$37.92	\$41.70	280.4583	\$280.46	0.0511%
03-6N-29-00LP-0057-0000	TUZY LOUIS F &	643,568	LOT 57 IN OR 877		3	1	\$200.84	\$139.44	\$41.70	381.9840	\$381.98	0.1878%
03-6N-29-00LP-0058-0000	STEARNS FRANKLYN C & KATHLEEN	200,000	LOT 58	LONG POINT #1 PB 5/85-89	3	1	\$200.84	\$43.33	\$41.70	285.8751	\$285.88	0.0584%
03-6N-29-00LP-0059-0000	LANDERS CATHERINE M & LEO A	738,165	LOTS 59 & 56	LONG POINT #1 PB 5/85-89	3	1	\$200.84	\$159.94	\$41.70	402.4806	\$402.48	0.2154%
03-6N-29-00LP-0060-0000	LYBARGER JOAN A TRUSTEE	528,498	LOT 60	LONG POINT #1 PB 5/85-89	3	1	\$200.84	\$114.51	\$41.70	357.0515	\$357.05	0.1542%

SAISS-MSBU TAX ROLL 2004-2005

03-6N-29-00LP-0061-0000	ALLF CECIL E & ANN A	942,082	LOT 61	LONG POINT #1 PB 5/85-89	3	1	\$200.84	\$204.12	\$41.70	446.6637	\$446.66	0.2749%
03-6N-29-00LP-0062-0000	STENSON THOMAS F & KRISTINA	918,951	LOT 62	LONG POINT #1 PB 5/85-89	3	1	\$200.84	\$199.11	\$41.70	441.6519	\$441.65	0.2682%
03-6N-29-00LP-0063-0000	NESBITT HARRIET G & THOMAS JR	968,204	LOT 63	LONG POINT #1 PB 5/85-89	3	1	\$200.84	\$209.35	\$41.70	451.8903	\$451.89	0.2820%
03-6N-29-00LP-0064-0000	CLINE SHIRLEY T TRUSTEE	547,284	LOT 64	LONG POINT #1 PB 5/85-89	3	1	\$200.84	\$118.58	\$41.70	361.1219	\$361.12	0.1597%
03-6N-29-00LP-0065-0000	WARFIELD MICHAEL J	475,000	LOT 65	LONG POINT #1 PB 5/85-89	3	1	\$200.84	\$102.92	\$41.70	345.4600	\$345.46	0.1386%
03-6N-29-00LP-0066-0000	VAN LAN DEVELOPMENT LLC	475,000	LOT 66	IN OR 970	3	1	\$200.84	\$102.92	\$41.70	345.4600	\$345.46	0.1386%
03-6N-29-00LP-0067-0000	CLOWER MICHAEL	844,248	LOT 67	IN OR 1181	3	1	\$200.84	\$182.93	\$41.70	425.4658	\$425.47	0.2464%
03-6N-29-00LP-0068-0000	NELSON RONALD & ELAINE	810,313	LOT 68	IN OR 5464	3	1	\$200.84	\$175.57	\$41.70	418.1130	\$418.11	0.2365%
03-6N-29-00LP-0069-0000	LIGARE KATHLEEN M	841,685	LOT 69	LONG POINT #1 PB 5/85-89	3	1	\$200.84	\$182.37	\$41.70	424.9105	\$424.91	0.2456%
03-6N-29-00LP-0070-0000	GOWER WILLIAM H & GAYLE B	1,413,243	LOT 70	IN OR 785	3	1	\$200.84	\$306.21	\$41.70	548.7512	\$548.75	0.4124%
03-6N-29-00LP-0071-0000	BYRNES THOMAS A & MARY	964,409	LOT 71	LONG POINT #1 PB 5/85-89	3	1	\$200.84	\$208.96	\$41.70	451.5014	\$451.50	0.2814%
03-6N-29-00LP-0072-0000	BRADDOCK STEPHEN R & SUE ANN	1,214,643	LOT 72	IN OR 774	3	1	\$200.84	\$263.18	\$41.70	505.7201	\$505.72	0.3545%
03-6N-29-00LP-0073-0000	VAN HAZEL REBECCA S &	927,767	LOT 73	1/2 HX INT	3	1	\$200.84	\$201.02	\$41.70	443.5620	\$443.56	0.2708%
03-6N-29-00LP-0074-0000	HENDRICKSON STEPHEN & VIRGINIA	475,000	LOT 74	LONG POINT #1 PB 5/85-89	3	1	\$200.84	\$102.92	\$41.70	345.4600	\$345.46	0.1386%
03-6N-29-00LP-0075-0000	PHILLIPS NATHANIEL P JR &	1,394,939	DOROTHY W		3	1	\$200.84	\$302.24	\$41.70	544.7853	\$544.79	0.4071%
03-6N-29-00LP-0076-0000	BARTRAM DAVID & KAY TRUSTEES	1,661,910	LOT 76	LONG POINT #1 PB 5/85-89	3	1	\$200.84	\$360.09	\$41.70	602.6305	\$602.63	0.4850%
03-6N-29-00LP-0077-0000	LEATHERY DONALD L & ANN Z	1,053,221	LOT 77	LONG POINT #1 PB 5/85-89	3	1	\$200.84	\$228.20	\$41.70	470.7445	\$470.74	0.3074%
03-6N-29-00LP-0078-0000	OTIS KENNETH C II & ANNE L	912,541	LOT 78	IN OR 942	3	1	\$200.84	\$197.72	\$41.70	440.2630	\$440.26	0.2663%
03-6N-29-00LP-0079-0000	RICHARD ALBERT L & JACQUELYN F	556,980	LOT 79	LONG POINT #1 PB 5/85-89	3	1	\$200.84	\$120.68	\$41.70	363.2228	\$363.22	0.1625%
03-6N-29-00LP-0080-0000	VIJUK JOSEPH M	926,198	LOT 80	IN OR 921	3	1	\$200.84	\$200.68	\$41.70	443.2221	\$443.22	0.2703%
03-6N-29-00LP-0081-0000	TURNER RONALD L & CATHERINE M	700,000	LOT 81	LONG POINT #1 PB 5/85-89	3	1	\$200.84	\$151.67	\$41.70	394.2113	\$394.21	0.2043%
03-6N-29-00LP-0082-0000	NICKERSON KAREN M	1,233,356	LOT 82	IN OR 793	3	1	\$200.84	\$267.23	\$41.70	509.7747	\$509.77	0.3599%
03-6N-29-00LP-0083-0000	SOLBERG FREDERICK & ELIZABETH	600,000	LOT 83	LONG POINT #1 PB 5/85-89	3	1	\$200.84	\$130.00	\$41.70	372.5440	\$372.54	0.1751%
03-6N-29-00LP-0084-0000	SMITH JOYCE MARTIN TRUSTEE	1,318,429	LOT 84	LONG POINT #1 PB 5/85-89	3	1	\$200.84	\$285.67	\$41.70	528.2077	\$528.21	0.3848%
03-6N-29-00LP-0085-0000	HURST PAMELA C	1,035,836	LOT 85	IN OR 786	3	1	\$200.84	\$224.44	\$41.70	466.9776	\$466.98	0.3023%
03-6N-29-00LP-0086-0000	WELLS JOYCE M	1,216,623	LOT 86	LONG POINT #1 PB 5/85-89	3	1	\$200.84	\$263.61	\$41.70	506.1491	\$506.15	0.3551%
03-6N-29-00LP-0087-0000	HENDERSON THOMAS S & SALLY S	1,356,592	LOT 87	LONG POINT #1 PB 5/85-89	3	1	\$200.84	\$293.94	\$41.70	536.4765	\$536.48	0.3959%
03-6N-29-00LP-0088-0000	PHILIPP CHERYL E	700,000	LOT 88	IN OR 941	3	1	\$200.84	\$151.67	\$41.70	394.2113	\$394.21	0.2043%
03-6N-29-00LP-0089-0000	DREW GRACIA TRUSTEE	1,320,889	LOT 89	IN OR 711	3	1	\$200.84	\$286.20	\$41.70	528.7407	\$528.74	0.3855%
03-6N-29-00LP-0090-0000	GIEG L FREDERICK JR & P TRSTES	1,419,592	LOT 90 (EX S-1)	LONG POINT #1 PB 5/85-89	3	1	\$200.84	\$307.59	\$41.70	550.1269	\$550.13	0.4143%
03-6N-29-00LP-0090-0010	PHILIPP CHERYL EDMONDS	178,500	PT OF LOT 90 (S-1)	LONG POINT #1 PB 5/85-89	3	1	\$200.84	\$38.68	\$41.70	281.2167	\$281.22	0.0521%
03-6N-29-00LP-0091-0000	PHILIPP MICHAEL G & CHERYL E	1,794,920	LOT 91	LONG POINT #1 PB 5/85-89	3	1	\$200.84	\$388.91	\$41.70	631.4501	\$631.45	0.5238%
03-6N-29-00LP-0092-0000	BYRD SUSAN L & JONATHAN E	1,359,795	LOT 92	LONG POINT #1 PB 5/85-89	3	1	\$200.84	\$294.63	\$41.70	537.1705	\$537.17	0.3968%
03-6N-29-00OP-0001-0000	WILLIAMS PATRICIA C	454,045	LOT 1	IN OR 633/94	3	1	\$200.84	\$98.38	\$41.70	340.9196	\$340.92	0.1325%
03-6N-29-00OP-0002-0000	BLAIR R CARY & KAREN E	439,906	LOT 2	IN OR 598/30	3	1	\$200.84	\$95.32	\$41.70	337.8561	\$337.86	0.1284%
03-6N-29-00OP-0003-0000	PALLEN MICHAEL & BRENDA	457,715	LOT 3	OAK POINT @ LONG POINT PB5	3	1	\$200.84	\$99.17	\$41.70	341.7148	\$341.71	0.1336%
03-6N-29-00OP-0004-0000	MAGUIRE ROBERT T & FRANCES M	200,000	LOT 4	OAK POINT @ LONG POINT PB5	3	1	\$200.84	\$43.33	\$41.70	285.8751	\$285.88	0.0584%

SAISS-MSBU TAX ROLL 2004-2005

03-6N-29-00OP-0005-0000	DUNLEAVY DANIEL S & VICKIE S	220,000	LOT 5	OAK POINT @ LONG POINT PB5	3	1	\$200.84	\$47.67	\$41.70	290.2086	\$290.21	0.0642%
03-6N-29-00OP-0006-0000	CHRISTENSEN BARBARA E	606,051	LOT 6	OAK POINT @ LONG POINT PB5	3	1	\$200.84	\$131.31	\$41.70	373.8551	\$373.86	0.1769%
03-6N-29-00OP-0007-0000	MURPHY JOSEPH A & MARLENE	200,000	LOT 7	OAK POINT @ LONG POINT PB5	3	1	\$200.84	\$43.33	\$41.70	285.8751	\$285.88	0.0584%
03-6N-29-00OP-0008-0000	HERTWECK MAX W & LAQUITA	200,000	LOT 8	OAK POINT @ LONG POINT PB5	3	1	\$200.84	\$43.33	\$41.70	285.8751	\$285.88	0.0584%
03-6N-29-00OP-0009-0000	RAND SHIRLEY TRUSTEE	505,644	LOT 9 IN OR 948/1		3	1	\$200.84	\$109.56	\$41.70	352.0997	\$352.10	0.1476%
03-6N-29-00OP-0010-0000	CURY & SALTMARSH DEVELOPMENT	150,000	LOT 10 IN OR 891/1		3	1	\$200.84	\$32.50	\$41.70	275.0415	\$275.04	0.0438%
03-6N-29-00OP-0011-0000	CHRISTENSEN BARBARA E TRUSTEE	479,959	LOT 11 IN OR 108/1		3	1	\$200.84	\$103.99	\$41.70	346.5345	\$346.53	0.1401%
03-6N-29-00OP-0012-0000	GREEN ARNOLD C & EILEEN	570,831	LOT 12 IN OR 900/1		3	1	\$200.84	\$123.68	\$41.70	366.2239	\$366.22	0.1666%
03-6N-29-00OP-0013-0000	CALLAHAN JAMES P & LOIS C	590,520	LOTS 13 & 14	OAK POINT @ LONG POINT PB5	3	1	\$200.84	\$127.95	\$41.70	370.4900	\$370.49	0.1723%
03-6N-29-00OP-0015-0000	PATTON BARBARA	452,679	LOT 15	OAK POINT @ LONG POINT PB5	3	1	\$200.84	\$98.08	\$41.70	340.6236	\$340.62	0.1321%
03-6N-29-00OP-0016-0000	WILSON M THOMAS	200,000	LOT 16	OAK POINT @ LONG POINT PB5	3	1	\$200.84	\$43.33	\$41.70	285.8751	\$285.88	0.0584%
03-6N-29-00OP-0017-0000	WILSON M THOMAS JR &	511,952	LOT 17	OAK POINT @ LONG POINT PB5	3	1	\$200.84	\$110.93	\$41.70	353.4665	\$353.47	0.1494%
03-6N-29-00OP-0018-0000	BRADDOCK WILLIAM K & SHEILA A	200,000	LOT 18	OAK POINT @ LONG POINT PB5	3	1	\$200.84	\$43.33	\$41.70	285.8751	\$285.88	0.0584%
03-6N-29-00OP-0020-0000	LESHER BRADLEY C & MARY D	707,561	LOTS 20 & 19 IN OR	OAK POINT @ LONG POINT PB5	3	1	\$200.84	\$153.31	\$41.70	395.8495	\$395.85	0.2065%
03-6N-29-00OP-0021-0000	BRADDOCK WILLIAM K & SHEILA A	505,975	LOT 21 IN OR 107/1		3	1	\$200.84	\$109.63	\$41.70	352.1714	\$352.17	0.1477%
03-6N-29-00OP-0022-0000	HUELSMAN TIMOTHY W & DENISE R	573,531	LOT 22	OAK POINT @ LONG POINT PB5	3	1	\$200.84	\$124.27	\$41.70	366.8089	\$366.81	0.1674%
03-6N-29-00OP-0023-0000	WONG HAROLD & BARBARA	528,654	LOT 23	OAK POINT @ LONG POINT PB5	3	1	\$200.84	\$114.54	\$41.70	357.0853	\$357.09	0.1543%
03-6N-29-00OP-0024-0000	PRATT JOEL P & TERESA L	491,000	LOT 24	OAK POINT @ LONG POINT PB5	3	1	\$200.84	\$106.39	\$41.70	348.9267	\$348.93	0.1433%
03-6N-29-00OP-0025-0000	GONSALVES HENRY E	200,000	LOT 25	OAK POINT @ LONG POINT PB5	3	1	\$200.84	\$43.33	\$41.70	285.8751	\$285.88	0.0584%
03-6N-29-00OP-0026-0000	BRENNER ELFRIEDA M &	533,135	LOT 26		3	1	\$200.84	\$115.52	\$41.70	358.0562	\$358.06	0.1556%
03-6N-29-00OP-0027-0000	BARG JEFFREY A & DIANE D	499,269	LOT 27 IN OR 889/1		3	1	\$200.84	\$108.18	\$41.70	350.7184	\$350.72	0.1457%
03-6N-29-00OP-0028-0000	QUILL KEVIN P	492,464	LOT 28	OAK POINT @ LONG POINT PB5	3	1	\$200.84	\$106.70	\$41.70	349.2440	\$349.24	0.1437%
03-6N-29-00OP-0029-0000	HALL GENEVIEVE M TRUSTEE	665,120	LOTS 29 & 30	OAK POINT @ LONG POINT PB5	3	1	\$200.84	\$144.11	\$41.70	386.6537	\$386.65	0.1941%
03-6N-29-00OP-0031-0000	MOULTRIE ROBERT L	427,263	LOT 31	OAK POINT @ LONG POINT PB5	3	1	\$200.84	\$92.58	\$41.70	335.1167	\$335.12	0.1247%
03-6N-29-00OP-0032-0000	ALLEN SAMUEL D JR & MARY S	475,447	LOT 32	OAK POINT @ LONG POINT PB5	3	1	\$200.84	\$103.02	\$41.70	345.5568	\$345.56	0.1388%
03-6N-29-00OP-0033-0000	LANCASTER OLIN & SALLY R	566,681	LOT 33	OAK POINT @ LONG POINT PB5	3	1	\$200.84	\$122.78	\$41.70	365.3247	\$365.32	0.1654%
03-6N-29-00SP-0001-0000	ANDREASON ALLAN K & MARJORIE H	812,671	LOT 1	SOUND POINT @ LP PB5/190	3	1	\$200.84	\$176.08	\$41.70	418.6239	\$418.62	0.2372%
03-6N-29-00SP-0002-0000	MACDONELL DENNIS A & DIANE D	874,099	LOT 2	SOUND POINT @ LP PB5/190	3	1	\$200.84	\$189.39	\$41.70	431.9337	\$431.93	0.2551%
03-6N-29-00SP-0003-0000	MESSMORE FAMILY INTERESTS	281,250	LOT 3	SOUND POINT @ LP PB5/190	3	1	\$200.84	\$60.94	\$41.70	303.4797	\$303.48	0.0821%
03-6N-29-00SP-0004-0000	TYNDALL ROGER C & CAROLYN M	1,504,648	LOTS 4 5 & 6 (EX S-1	SOUND POINT @ LP PB 5/190	3	1	\$200.84	\$326.02	\$41.70	568.5562	\$568.56	0.4391%
03-6N-29-00SP-0006-0010	MEYER LYNN S	822,715	PT OF LOT 6 S-1 & AL	SOUND POINT @ LP PB 5/190	3	1	\$200.84	\$178.26	\$41.70	420.8002	\$420.80	0.2401%
03-6N-29-00SP-0008-0000	ALBRIGHT ROSEMARY S	685,448	LOT 8 IN OR 950/1		3	1	\$200.84	\$148.52	\$41.70	391.0582	\$391.06	0.2000%
03-6N-29-00SP-0009-0000	REILLY GEORGE & SALLY	678,259	LOT 9 IN OR 599/1		3	1	\$200.84	\$146.96	\$41.70	389.5006	\$389.50	0.1979%
03-6N-29-00SP-0010-0000	KARLOVEC SANDRA G	828,081	LOT 10 IN OR 819/1		3	1	\$200.84	\$179.42	\$41.70	421.9629	\$421.96	0.2417%
03-6N-29-00SP-0011-0000	TOUCHETTE ROSANN M TRUSTEE	829,799	LOT 11	SOUND POINT @ LP PB5/190	3	1	\$200.84	\$179.79	\$41.70	422.3351	\$422.34	0.2422%
03-6N-29-00SP-0012-0000	ROWAN SHARON M	657,659	LOT 12 IN OR 786/1		3	1	\$200.84	\$142.50	\$41.70	385.0371	\$385.04	0.1919%
03-6N-29-00SP-0013-0000	CURY & SALTMARSH DEVELOPMENT &	210,000	LOT 13	SOUND POINT @ LP PB 5 PG 190	3	1	\$200.84	\$45.50	\$41.70	288.0418	\$288.04	0.0613%

SAISS-MSBU TAX ROLL 2004-2005

03-6N-29-00SP-0014-0000	CURY & SALT MARSH DEVELOPMENT &	210,000	LOT 14	SOUND POINT @ LP PB 5 PG 190	3	1	\$200.84	\$45.50	\$41.70	288.0418	\$288.04	0.0613%
03-6N-29-00SP-0015-0000	OSTA SALIM M M D	210,000	LOT 15	SOUND POINT @ LP PB 5 PG 190	3	1	\$200.84	\$45.50	\$41.70	288.0418	\$288.04	0.0613%
03-6N-29-00SP-0016-0000	OSTA SALIM M M D	210,000	LOT 16	SOUND POINT @ LP PB 5 PG 190	3	1	\$200.84	\$45.50	\$41.70	288.0418	\$288.04	0.0613%
03-6N-29-00SP-0017-0000	PRICE PATRICIA J	1,062,013	LOT 17	EX ESMT PT OR 948/1691	3	1	\$200.84	\$230.11	\$41.70	472.6494	\$472.65	0.3099%
03-6N-29-00SP-0018-0000	GALLAGHER DANIEL J & MARION D	992,574	LOT 18	IN OR 908/1464	3	1	\$200.84	\$215.06	\$41.70	457.6039	\$457.60	0.2897%
03-6N-29-00SP-0019-0000	MURPHY JOSEPH A & MARLENE J	1,347,587	LOTS 19 & 20 IN OR 8		3	1	\$200.84	\$291.98	\$41.70	534.5254	\$534.53	0.3933%
03-6N-29-00SP-0021-0000	FRIDRICH HEINZ K TRUSTEE	1,826,933	LOTS 21 22 & 23	SOUND POINT @ LP PB 5/190	3	1	\$200.84	\$395.85	\$41.70	638.3864	\$638.39	0.5332%
03-6N-29-00SP-0025-0000	LEYDEN JAMES J & CLAUDETTE S	1,612,831	LOTS 25 24 & 26	SOUND POINT @ LP PB5/190	3	1	\$200.84	\$349.46	\$41.70	591.9964	\$592.00	0.4707%
03-6N-29-00SP-0027-0000	GRIFFIN LEE T & GISELA M	360,000	LOT 27 IN OR 1056		3	1	\$200.84	\$78.00	\$41.70	320.5427	\$320.54	0.1051%
03-6N-29-00SP-0028-0000	MCKEEL J THOMAS & DONNA M	968,778	LOT 28	SOUND POINT @ LP PB 5/190	3	1	\$200.84	\$209.91	\$41.70	452.4480	\$452.45	0.2827%
03-6N-29-00SP-0029-0000	RIDDELL WILLIAM G JR & S GAIL	1,397,546	LOTS 29 & 30	SOUND POINT @ LP PB 5/190	3	1	\$200.84	\$302.81	\$41.70	545.3501	\$545.35	0.4079%
03-6N-29-00SP-0031-0000	BRANDON ROBERT P &	1,771,941	LOTS 31 32 & PT OF 3	SOUND POINT @ LP PB5/190	3	1	\$200.84	\$383.93	\$41.70	626.4712	\$626.47	0.5171%
03-6N-29-00SP-0034-0000	FLYNN JAMES F & JANET A	1,312,823	LOT 34 & S-1 OF LOT	IN OR 996/1334 & OR 1102/1469	3	1	\$200.84	\$284.45	\$41.70	526.9930	\$526.99	0.3831%
03-6N-29-00SP-0036-0000	WALKER JAMES III & JOANNE W	1,072,799	LOT 36	SOUND POINT @ LP PB5/190	3	1	\$200.84	\$232.45	\$41.70	474.9865	\$474.99	0.3131%
03-6N-29-00TP-0001-0000	MRW VENTURE HOLDINGS LP	250,000	LOT 1	ESMT PT OR 1027/244	3	1	\$200.84	\$54.17	\$41.70	296.7087	\$296.71	0.0730%
03-6N-29-00TP-0002-0000	MRW VENTURE HOLDINGS LP	250,000	LOT 2	ESMT PT OR 1027/244	3	1	\$200.84	\$54.17	\$41.70	296.7087	\$296.71	0.0730%
03-6N-29-00TP-0003-0000	NORRIS WILLIAM V & KAREN L	250,000	LOT 3	ESMT OR 1042/1158	3	1	\$200.84	\$54.17	\$41.70	296.7087	\$296.71	0.0730%
03-6N-29-00TP-0004-0000	WHITE GERALD K & MARILYN B	250,000	LOT 4	ESMT PT OR 1027/244	3	1	\$200.84	\$54.17	\$41.70	296.7087	\$296.71	0.0730%
03-6N-29-00TP-0005-0000	AMELIA ISLAND DEVELOPMENT	250,000	LOT 5	ESMT PT OR 1042/1168	3	1	\$200.84	\$54.17	\$41.70	296.7087	\$296.71	0.0730%
03-6N-29-00TP-0006-0000	AMELIA ISLAND DEVELOPMENT	250,000	LOT 6	ESMT PT OR 1042/1168	3	1	\$200.84	\$54.17	\$41.70	296.7087	\$296.71	0.0730%
03-6N-29-00TP-0007-0000	AMELIA ISLAND DEVELOPMENT	250,000	LOT 7	ESMT PT OR 1042/1168	3	1	\$200.84	\$54.17	\$41.70	296.7087	\$296.71	0.0730%
03-6N-29-00TP-0008-0000	AMELIA ISLAND DEVELOPMENT	250,000	LOT 8	ESMT PT OR 1042/1168	3	1	\$200.84	\$54.17	\$41.70	296.7087	\$296.71	0.0730%
03-6N-29-00TP-0009-0000	KARLOVEC RALPH C & PATRICIA A	1,029,002	LOT 9	ESMT PT OR 1027/244	3	1	\$200.84	\$222.96	\$41.70	465.4969	\$465.50	0.3003%
03-6N-29-00TP-0010-0000	HARTMAN FREDERICK D &	1,053,088	LOT 10	EX ESMT OR 1042/1163	3	1	\$200.84	\$228.17	\$41.70	470.7156	\$470.72	0.3073%
03-6N-29-00TP-0011-0000	COASTAL DEVELOPMENT ASSOCIATES	325,000	LOT 11 IN OR 943	PB 6/155-156	3	1	\$200.84	\$70.42	\$41.70	312.9591	\$312.96	0.0948%
03-6N-29-00TP-0012-0000	COASTAL DEVELOPMENT ASSOCIATES	325,000	LOT 12 IN OR 1066	PB 6/155-156	3	1	\$200.84	\$70.42	\$41.70	312.9591	\$312.96	0.0948%
03-6N-29-00TP-0013-0000	GLEASON MICHAEL W & CAROLYN A	1,053,393	LOT 13 IN OR 942	PB 6/155-156	3	1	\$200.84	\$228.24	\$41.70	470.7817	\$470.78	0.3074%
03-6N-29-00TP-0014-0000	BURCH WILLIAM M & JULIA M	1,095,705	LOT 14 IN OR 925	THE POINTE @ LONG POINT	3	1	\$200.84	\$237.41	\$41.70	479.9496	\$479.95	0.3198%
03-6N-29-00TP-0015-0000	RUMPH H PIERCE & MARY CAROLYN	989,403	LOT 15 IN OR 993/	THE POINTE @ LONG POINT	3	1	\$200.84	\$214.38	\$41.70	456.9169	\$456.92	0.2887%
03-6N-29-00SP2-0001-0000	KEIGWIN HENRY J & BEVERLY	1,605,626	LOT 1 IN OR 901/68	SOUND POINT @ LONG POINT #	3	1	\$200.84	\$347.89	\$41.70	590.4353	\$590.44	0.4686%
03-6N-29-00SP2-0002-0000	COBB JAMES H III	660,865	LOT 2 IN OR 926/5	SOUND POINT @ LONG POINT #	3	1	\$200.84	\$143.19	\$41.70	385.7318	\$385.73	0.1929%
03-6N-29-00SP2-0003-0000	BICKERSTAFF BURT JR & PHYLLIS	650,000	LOT 3 IN OR 910/	PB 5/310-311	3	1	\$200.84	\$140.84	\$41.70	383.3776	\$383.38	0.1897%
03-6N-29-00SP2-0004-0000	HAMPTON MARJORIE B TRUSTEE &	1,312,726	LOT 4	SOUND POINT @ LONG POINT #	3	1	\$200.84	\$284.43	\$41.70	526.9720	\$526.97	0.3831%
03-6N-29-00SP2-0005-0000	JUSTICE JASON L	1,594,202	LOT 5 IN OR 924/16	PB 5/310-311	3	1	\$200.84	\$345.42	\$41.70	587.9600	\$587.96	0.4652%
03-6N-29-00SP2-0006-0000	KENNARD STEPHEN P	1,576,628	LOT 6 OR 662/1154	PB 5/310-311	3	1	\$200.84	\$341.61	\$41.70	584.1522	\$584.15	0.4601%
03-6N-29-00SP2-0007-0000	FERGUSON JAMES & BARBARA B	1,303,433	LOT 7	DECLARATION OF COMMON DO	3	1	\$200.84	\$282.42	\$41.70	524.9585	\$524.96	0.3804%
03-6N-29-00SP2-0008-0000	GANT DONALD R & JANE P	650,000	LOT 8	DECLARATION OF COMMON DO	3	1	\$200.84	\$140.84	\$41.70	383.3776	\$383.38	0.1897%

SAISS-MSBU TAX ROLL 2004-2005

03-6N-29-OSP2-0009-0000	MILES NANCY S & RICHARD TRSTES	1,184,774	LOT 9	IN OR 956	PB 5/310-311	3	1	\$200.84	\$256.71	\$41.70	499.2483	\$499.25	0.3458%
03-6N-29-OSPC-0001-0000	DOUGLAS CURT L	85,000	LOT 1		SOUND POINT COURT PB 6/104	3	1	\$200.84	\$18.42	\$41.70	260.9578	\$260.96	0.0248%
03-6N-29-OSPC-0002-0000	DOUGLAS CURT L	425,000	LOT 2		SOUND POINT COURT PB 6/104	3	1	\$200.84	\$92.09	\$41.70	334.6264	\$334.63	0.1240%
03-6N-29-OSPC-0003-0000	PREIK REINHOLD A & JENNIFER R	1,647,533	7 SOUND POINT COU			3	1	\$200.84	\$356.97	\$41.70	599.5154	\$599.52	0.4808%
03-6N-29-OSPC-0004-0000	SELTON ROBERT W III & CARRIE A	450,000	LOT 4	IN OR 1178		3	1	\$200.84	\$97.50	\$41.70	340.0432	\$340.04	0.1313%
03-6N-29-OSPC-0005-0000	CARTER RANDOLPH JR & CHARLOTTE	938,417	LOT 5		SOUND POINT COURT PB 6/104	3	1	\$200.84	\$203.33	\$41.70	445.8696	\$445.87	0.2739%
01-6N-29-AICO-0001-0040	AMELIA PLANTATION COMPANY	5,548,795	PT OF SECS 18 & 20-		PT OR 337/537 & 543	4	1		\$1,202.27	\$41.70	9,103.2216	\$9,103.22	1.6193%
01-6N-29-AICO-0001-0070	AMELIA PLANTATION COMPANY	6,204,830	PT OF SECT22-2N-28		EX UTILITY ESMT IN OR 975/126	4	1		\$1,344.41	\$41.70	10,179.4971	\$10,179.50	1.8108%
01-6N-29-AICO-0003-0000	AMELIA ISLAND COMPANY	309,750	PARCEL 3 IN SEC 22-		(EX 3-13 & 3-14)	4	1		\$67.11	\$41.70	508.1685	\$508.17	0.0904%
01-6N-29-AICO-0003-0010	AMELIA PLANTATION COMPANY	868,827	PT OF SEC 22-2N-28		*AIC*	4	1		\$188.25	\$41.70	1,425.3770	\$1,425.38	0.2536%
01-6N-29-AICO-0003-0020	KOLAR ENTERPRISES LIMITED	181,697	IN OR 813/282			4	1		\$39.37	\$41.70	298.0878	\$298.09	0.0530%
01-6N-29-AICO-0003-0030	KOLAR JANET H	179,890	IN OR 856/497			4	1		\$38.98	\$41.70	295.1233	\$295.12	0.0525%
01-6N-29-AICO-0003-0040	R & D COOPER LTD	212,978	IN OR 931/1818			4	1		\$46.15	\$41.70	349.4067	\$349.41	0.0622%
01-6N-29-AICO-0003-0050	BYRD & ASSOCIATES	284,178	IN OR 715/45			4	1		\$61.57	\$41.70	466.2157	\$466.22	0.0829%
01-6N-29-AICO-0003-0060	AMELIA PLANTATION CO	239,993	IN OR 285 PG 42			4	1		\$52.00	\$41.70	393.7268	\$393.73	0.0700%
01-6N-29-AICO-0003-0070	HARDING JACQUELINE M &	187,943	IN OR 348 PG 328			4	1		\$40.72	\$41.70	308.3348	\$308.33	0.0548%
01-6N-29-AICO-0003-0080	AMELIA PLANTATION COMPANY	131,212	PT OF OR 417 PG 332			4	1		\$28.43	\$41.70	215.2633	\$215.26	0.0383%
01-6N-29-AICO-0003-0090	AMELIA PLANTATION COMPANY	223,805	PT OF OR 417 PG 332			4	1		\$48.49	\$41.70	367.1692	\$367.17	0.0653%
01-6N-29-AICO-0003-0100	R & D COOPER LTD	598,069	IN OR 931/1825			4	1		\$129.58	\$41.70	981.1778	\$981.18	0.1745%
01-6N-29-AICO-0003-0110	SIMMONS LOU	100,000	IN OR 707/538			4	1		\$21.67	\$41.70	164.0576	\$164.06	0.0292%
01-6N-29-AICO-0003-0120	SIMMONS LOU	165,655	IN OR 735 PG 961			4	1		\$35.89	\$41.70	271.7697	\$271.77	0.0483%
01-6N-29-AICO-0003-0140	VILLAGE CENTERS OWNERS ASSOC	4,350	IN OR 253 PG 10			4	1		\$0.94	\$41.70	7.1365	\$7.14	0.0013%
01-6N-29-AICO-0003-0150	AMELIA CAPITAL CORP	227,430	IN OR 968/1444			4	1		\$49.28	\$41.70	373.1163	\$373.12	0.0664%
01-6N-29-AICO-0004-0000	AMELIA PLANTATION COMPANY	3,014,546	PARCEL 4		ESMT PT OR 823/84	4	1		\$653.17	\$41.70	4,945.5927	\$4,945.59	0.8797%
01-6N-29-AICO-0005-0000	AMELIA PLANTATION COMPANY	7,087,128	PARCEL 5 EX 5-1		AMELIA ISLAND PLANTATION	4	1		\$1,535.58	\$41.70	11,626.9743	\$11,626.97	2.0683%
01-6N-29-AICO-0005-0010	AMELIA PLANTATION COMPANY	891,800	PARCEL 5-1		RACQUET PARK	4	1		\$193.23	\$41.70	1,463.0660	\$1,463.07	0.2603%
01-6N-29-AICO-0006-0000	AMELIA PLANTATION COMPANY	990,785	PARCEL 6 (EX PT OF		BARNES 1 & 2	4	1		\$214.68	\$41.70	1,625.4584	\$1,625.46	0.2891%
01-6N-29-AICO-0006-0010	AMELIA PLANTATION COMPANY	213,571	PARCEL 6-1		AMELIA ISLAND PLANTATION	4	1		\$46.27	\$41.70	350.3795	\$350.38	0.0623%
01-6N-29-AICO-0006-0020	AMELIA PLANTATION COMPANY	5,792,105	PARCEL 6-2 EX 6-3		AMELIA ISLAND PLANTATION	4	1		\$1,254.99	\$41.70	9,502.3902	\$9,502.39	1.6903%
01-6N-29-AICO-0007-0000	AMELIA PLANTATION COMPANY	29,871,373	PARCEL 7 SEC 22-2N		AMELIA ISLAND INN	4	1		\$6,472.30	\$41.70	49,006.2668	\$49,006.27	8.7175%
01-6N-29-AICO-0007-0010	AMELIA PLANTATION COMPANY	1,222,500	PARCEL 7-1 SEC 22-		INCL PT OR 783/932	4	1		\$264.88	\$41.70	2,005.6045	\$2,005.60	0.3568%
01-6N-29-AICO-0007-0020	AMELIA PLANTATION COMPANY	1,132,500	PARCEL 7-2 SEC 22-		TERMINATION ESMT OR 790/160	4	1		\$245.38	\$41.70	1,857.9527	\$1,857.95	0.3305%
01-6N-29-AICO-0008-0000	COOPER RICHARD A TRUSTEE	618,880	IN OR 645 PG 551		PARCELS 8 & 1-1	4	1		\$134.09	\$41.70	1,015.3199	\$1,015.32	0.1806%
01-6N-29-AICO-0008-0010	SOUTHERN BELL TEL & TEL CO	3,000	IN OR 328 PG 488			4	1		\$0.65	\$41.70	4.9217	\$4.92	0.0009%
01-6N-29-AICO-0010-0000	AMELIA PLANTATION COMPANY	16,200	PT OF PARCEL 1 01-1			4	1		\$3.51	\$41.70	26.5773	\$26.58	0.0047%
01-6N-29-V150-0000-0000	AMELIA PLANTATION COMPANY	8,104,625	VILLA PARCEL 15		PT OF OR 266 PG 414	4	1		\$1,756.05	\$41.70	13,296.2558	\$13,296.26	2.3652%
01-6N-29-V17A-000B-0000	AMELIA PLANTATION COMPANY	75,000	CONFERENCE ROOM		SANDCASTLES OR 359/238	4	1		\$16.25	\$41.70	123.0432	\$123.04	0.0219%



SAISS-MSBU TAX ROLL 2004-2005

01-6N-29-V17B-000A-0000	AMELIA PLANTATION COMPANY	60,000	CONFERENCE ROOMS SAND CASTLES OR 367/371	4	1		\$13.00	\$41.70	98.4346	\$98.43	0.0175%
02-6N-29-DCCO-0001-0050	AMELIA ISLAND COMPANY	2,500	IN OR 721 PG 41	4	1		\$0.54	\$41.70	4.1014	\$4.10	0.0007%
02-6N-29-DCCO-0002-0000	AMELIA ISLAND COMPANY	703,000	IN OR 463 PG 414	4	1		\$152.32	\$41.70	1,153.3251	\$1,153.33	0.2052%
03-6N-29-LPAA-0003-0000	AMELIA ISLAND COMPANY	4,054,600	PT OR 463/409 & OR 4	4	1	GOLF COURSE ESMT OR 536/96	\$878.52	\$41.70	6,651.8807	\$6,651.88	1.1833%
03-6N-29-LPAA-0004-0000	AMELIA ISLAND COMPANY	2,154,625	PT OR 463/409 & OR 4	4	1	GOLF CRSE/PRO SHP/CART/BAF	\$466.85	\$41.70	3,534.8267	\$3,534.83	0.6288%
03-6N-29-LPAA-0005-0000	AMELIA ISLAND COMPANY	669,823	PT OR 463/409 & OR 4	4	1	GOLF MAINTENANCE	\$145.13	\$41.70	1,098.8957	\$1,098.90	0.1955%
00-00-30-0087-0001-0010	SENIOR CORP	500	IN OR 506/456 ARTI O	4	1	AMELIA RETREAT PHASE I	\$0.11	\$41.70	0.8203	\$0.82	0.0001%
01-6N-29-AICO-0001-0000	AMELIA PLANTATION COMPANY	2,340,365	PHASE ONE PT OF SITE	4	1	TWN 2N RG 28 PAR 1 OR 319/66	\$507.09	\$41.70	3,839.5474	\$3,839.55	0.6830%
02-6N-29-DCCO-0001-0140	AMELIA ISLAND COMPANY	26,500		4	1		\$5.74	\$41.70	43.4753	\$43.48	0.0077%
							445,257.02	311,679.91	133,577.11	1,029,496.00	1,029,496.90
01-6N-29-AICO-0009-0000	SOUTHERN STATES UTILITIES INC	236,700	PARCEL 9 SEC 22-2N	6	1	REPUMP STATION					
01-6N-29-AICO-0011-0000	SOUTHERN STATES UTILITIES INC	70,250	PT OR 506 PG 391	6	1				0.0000		
01-6N-29-AICO-0012-0000	SOUTHERN STATES UTILITIES	10,500	PT OR 506 PG 391	6	1		\$445,257.02				
01-6N-29-AICO-0013-0000	SOUTHERN STATES UTILITIES INC	382,500	PT OR 506 PG 391	6	1		\$0.00				

## EXHIBIT "B"

### Formulas to Calculate Assessments

The formulas to be used for determining the assessment to be levied on real property located in the MSBU to pay the cost of the Beach Project are the following formulas using the constants and variables set forth below as applied to the particular parcels identified in the assessment roll attached hereto as Exhibit "A":

#### CONSTANTS:

$P_c$	=	Percentage of D attributed to Commercial
$P_b$	=	Percentage of D attributed to Base
$P_o$	=	Percentage of D attributed to Oceanfront
$P_e$	=	Percentage of D attributed to East
$P_w$	=	Percentage of D attributed to West
$P_{ov}$	=	Percentage of d based on Value
$P_{ou}$	=	Percentage of d based on Units
$P_{ev}$	=	Percentage of d based on Value
$P_{eu}$	=	Percentage of d based on Units
$P_{wv}$	=	Percentage of d based on Value
$P_{wu}$	=	Percentage of d based on Units

#### VARIABLES:

D	=	Total Debt Service
$U_o$	=	Oceanfront Units
$U_e$	=	East Units
$U_w$	=	West Units
$V_c$	=	Commercial Assessed Value
$V_o$	=	Ocean Assessed Value
$V_e$	=	East Assessed Value
$V_w$	=	West Assessed Value

#### Outputs

$d_c$	=	Commercial Debt
$d_o$	=	Oceanfront Debt
$d_e$	=	East of A1A Debt
$d_w$	=	West of A1A Debt
B	=	Base Rate
C	=	Commercial Rate
O	=	Oceanfront Rate
E	=	East Rate

W = West Rate  
 O<sub>u</sub> = Ocean Unit Rate  
 O<sub>v</sub> = Ocean Value Rate  
 E<sub>u</sub> = East Unit Rate  
 E<sub>v</sub> = East Value Rate  
 W<sub>u</sub> = West Unit Rate  
 W<sub>v</sub> = West Value Rate

FORMULAS:

$$d_c = D \times P_c$$

$$d_b = (D - d_c) \times P_b$$

$$d_o = ((D - d_c) \times (1 - P_b)) \times P_o$$

$$d_e = ((D - d_c) \times (1 - P_b)) \times P_e$$

$$d_w = ((D - d_c) \times (1 - P_b)) \times P_w$$

$$C = \frac{d_c}{V_c}$$

$$B = \frac{d_b}{(U_o + U_e + U_w)}$$

$$O_u = \frac{(d_o \times P_{ov})}{U_o} + B$$

$$O_v = \frac{(d_o \times P_{ov})}{V_o}$$

$$E_u = \frac{(d_e \times P_{ev})}{U_e} + B$$

$$E_v = \frac{(d_e \times P_{ev})}{V_e}$$

$$W_u = \frac{(d_w \times P_{wv})}{U_w} + B$$

$$W_v = \frac{(d_w \times P_{wv})}{V_w}$$

$$O = O_u + O_v$$

$$E = E_u + E_v$$

$$W = W$$

The assessment for each particular property is calculated by applying the relevant percentages to the appropriate categories.

EXHIBIT C

SOUTH AMELIA ISLAND SHORE STABILIZATION  
MUNICIPAL SERVICE BENEFIT UNIT

BEACH FILL AND GROIN PROJECT

	PHASE I (Beachfill)	PHASE II (Groins)	Contingency (Capital)	TOTAL
State	\$5,500,000	\$3,500,000		\$ 9,000,000
Local	<u>2,900,000</u>	<u>100,000</u>	<u>1,000,000</u>	<u>4,000,000</u>
TOTAL	<u>\$8,400,000</u>	<u>\$3,600,000</u>	<u>\$1,000,000</u>	<u>\$13,000,000</u>

\*To be paid with bonds through the SAISS-MSBU